




TRANS MOUNTAIN



Universal Pegasus
INTERNATIONAL



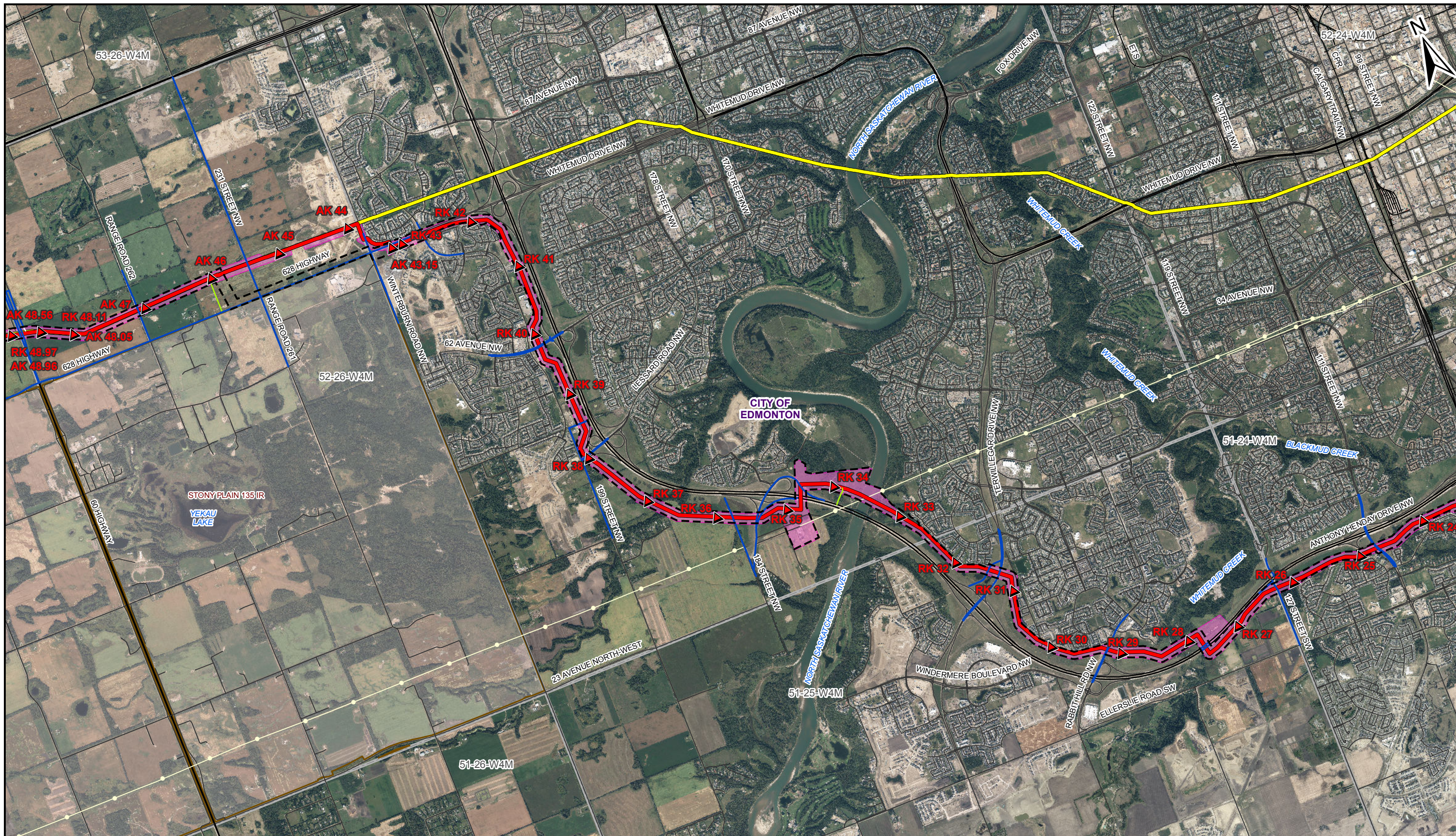
TRANS MOUNTAIN EXPANSION PROJECT
NEB_IR_No.1.84-Attachment1

ISSUED FOR REVIEW
2014-05-07
19731-510-RMP-00016-RB



LEGEND PROPOSED REVISED PIPELINE CORRIDOR PROPOSED ALTERNATE PIPELINE CORRIDOR PREVIOUSLY PROPOSED PIPELINE CORRIDOR PROPOSED TMPL EXISTING TMPL EXISTING SITES PROPOSED SITES ACCESS MANAGEMENT ROADS EXISTING MAJOR ACCESS EXISTING SECONDARY ACCESS NEW PERMANENT ACCESS NEW TEMPORARY ACCESS DEACTIVATED OVERGROWN ACCESS AB TOWNSHIP / BC 20K GRID INDIAN RESERVES PARKS / PROTECTED AREAS POWER LINE (MAIN) RAILWAY BASE ROADS HIGHWAY Other Roads	COORDINATE SYSTEM: NAD 1983 UTM ZONE 12N AK/RK VALUES BASED ON VERSION F MAPPING LINE		 	TRANS MOUNTAIN PIPELINE TRANS MOUNTAIN EXPANSION PROJECT PROPOSED PIPELINE CORRIDOR ROUTE MAPS - ALBERTA <i>NOT FOR CONSTRUCTION</i>																									
	<table border="1"> <thead> <tr> <th>REV</th> <th>DESCRIPTION</th> <th>DATE</th> <th>DRN</th> <th>CKD</th> <th>APP</th> </tr> </thead> <tbody> <tr> <td>A</td> <td>ISSUED FOR REVIEW</td> <td>2014/05/02</td> <td>KJS</td> <td>BVD</td> <td></td> </tr> <tr> <td>B</td> <td>ISSUED FOR REVIEW</td> <td>2014/05/07</td> <td>KJS</td> <td>BVD</td> <td></td> </tr> </tbody> </table>	REV		DESCRIPTION	DATE	DRN	CKD	APP	A	ISSUED FOR REVIEW	2014/05/02	KJS	BVD		B	ISSUED FOR REVIEW	2014/05/07	KJS	BVD		<table border="1"> <thead> <tr> <th>SCALE</th> <th>SSEID</th> <th>DRAWING NUMBER</th> <th>SHEET NO.</th> <th>REV</th> </tr> </thead> <tbody> <tr> <td>1:50,000</td> <td>-</td> <td>19731-510-RMP-00016</td> <td>1 of 54</td> <td>B</td> </tr> </tbody> </table>	SCALE	SSEID	DRAWING NUMBER	SHEET NO.	REV	1:50,000	-	19731-510-RMP-00016
REV	DESCRIPTION	DATE	DRN	CKD	APP																								
A	ISSUED FOR REVIEW	2014/05/02	KJS	BVD																									
B	ISSUED FOR REVIEW	2014/05/07	KJS	BVD																									
SCALE	SSEID	DRAWING NUMBER	SHEET NO.	REV																									
1:50,000	-	19731-510-RMP-00016	1 of 54	B																									

SIZE: 11 x 17 - VERSION: E



SIZE: 11 x 17 - VERSION: E

LEGEND

	PROPOSED REVISED PIPELINE CORRIDOR		ACCESS MANAGEMENT ROADS		AB TOWNSHIP / BC 20K GRID
	PROPOSED ALTERNATE PIPELINE CORRIDOR		EXISTING MAJOR ACCESS		INDIAN RESERVES
	PREVIOUSLY PROPOSED PIPELINE CORRIDOR		EXISTING SECONDARY ACCESS		PARKS / PROTECTED AREAS
	PROPOSED TMEP		NEW PERMANENT ACCESS		POWER LINE (MAIN)
	EXISTING TMPL		NEW TEMPORARY ACCESS		RAILWAY
	EXISTING SITES		DEACTIVATED OVERGROWN ACCESS		BASE ROADS
	PROPOSED SITES				HIGHWAY
					Other Roads



1 0 1 KILOMETRES

REV	DESCRIPTION	DATE	DRN	CKD	APP
A	ISSUED FOR REVIEW	2014/05/02	KJS	BVD	
B	ISSUED FOR REVIEW	2014/05/07	KJS	BVD	

TRANS MOUNTAIN

Universal Pegasus INTERNATIONAL

THIS DRAWING IS PREPARED SOLELY FOR THE USE OF TRANS MOUNTAIN PIPELINE LTD. (TPM) PROJECTS IN CANADA. ALL RIGHTS ARE RESERVED BY TRANS MOUNTAIN PIPELINE LTD. (TPM). FOR USE BY THE INTENDED RECIPIENT ONLY. THIS INFORMATION IS CONFIDENTIAL AND PROPRIETARY TO TPM AND IS NOT TO BE PROVIDED TO ANY OTHER RECIPIENT WITHOUT THE WRITTEN CONSENT OF TPM. IT IS NOT TO BE USED FOR ANY OTHER ENGINEERING OR SURVEYING PURPOSES, NOR FOR GOING ANY WORK ON OR AROUND THE PIPELINE AND FACILITIES, ALL OF WHICH REQUIRE THE WRITTEN APPROVAL OF TPM.

TRANS MOUNTAIN PIPELINE

TRANS MOUNTAIN EXPANSION PROJECT

PROPOSED PIPELINE CORRIDOR

ROUTE MAPS - ALBERTA

NOT FOR CONSTRUCTION

SCALE	SSEID	DRAWING NUMBER	SHEET NO.	REV
1:50,000	-	19731-510-RMP-00016	2 of 54	B



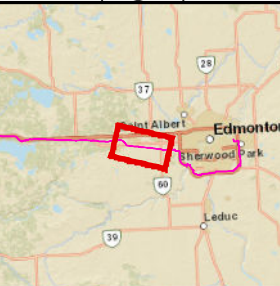
SIZE: 11 x 17 - VERSION: E

LEGEND

	PROPOSED REVISED PIPELINE CORRIDOR		ACCESS MANAGEMENT ROADS
	PROPOSED ALTERNATE PIPELINE CORRIDOR		EXISTING MAJOR ACCESS
	PREVIOUSLY PROPOSED PIPELINE CORRIDOR		EXISTING SECONDARY ACCESS
	PROPOSED TMEP		NEW PERMANENT ACCESS
	EXISTING TEMPL		NEW TEMPORARY ACCESS
	EXISTING SITES		DEACTIVATED OVERGROWN ACCESS
	PROPOSED SITES		

COORDINATE SYSTEM: NAD 1983 UTM ZONE 12N
AK/RK VALUES BASED ON VERSION F MAPPING LINE

	AB TOWNSHIP / BC 20K GRID
	INDIAN RESERVES
	PARKS / PROTECTED AREAS
	POWER LINE (MAIN)
	RAILWAY
	BASE ROADS
	HIGHWAY
	Other Roads



1 0 1 KILOMETRES

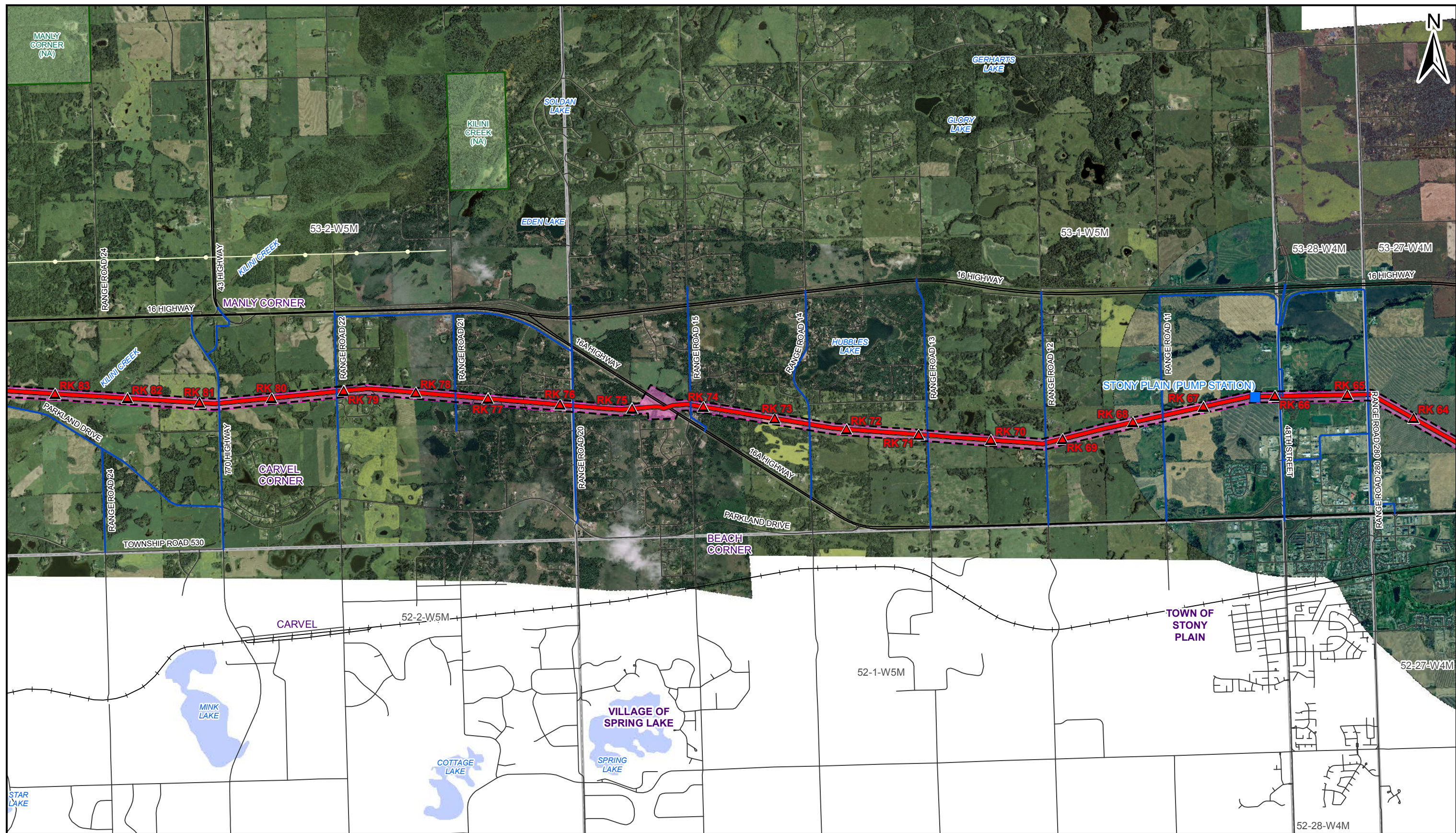
REV	DESCRIPTION	DATE	DRN	CKD	APP
A	ISSUED FOR REVIEW	2014/05/02	KJS	BVD	
B	ISSUED FOR REVIEW	2014/05/07	KJS	BVD	

TRANS MOUNTAIN

Universal Pegasus INTERNATIONAL

THIS DRAWING IS PREPARED SOLELY FOR THE USE OF TRANS MOUNTAIN PIPELINE LTD. (TMP) PROJECTS IN CANADA. TRANS MOUNTAIN PIPELINE LTD. (TMP) ASSUMES NO LIABILITY TO ANY OTHER PARTY FOR ANY REPRESENTATIONS CONTAINED IN THIS DRAWING. THIS INFORMATION IS CONFIDENTIAL AND PROPRIETARY TO TMP AND IS NOT TO BE PROVIDED TO ANY OTHER RECIPIENT WITHOUT THE WRITTEN CONSENT OF TMP. IT IS NOT TO BE USED FOR LEGAL, ENGINEERING OR SURVEYING PURPOSES, NOR FOR DOING ANY WORK ON OR AROUND THE PIPELINE AND FACILITIES, ALL OF WHICH REQUIRE THE EXPRESS WRITTEN APPROVAL OF TMP.

TRANS MOUNTAIN PIPELINE				
<i>TRANS MOUNTAIN EXPANSION PROJECT</i>				
PROPOSED PIPELINE CORRIDOR				
ROUTE MAPS - ALBERTA				
<i>NOT FOR CONSTRUCTION</i>				
SCALE	SSEID	DRAWING NUMBER	SHEET NO.	REV
1:50,000	-	19731-510-RMP-00016	3 of 54	B



LEGEND

- PROPOSED REVISED PIPELINE CORRIDOR
- PROPOSED ALTERNATE PIPELINE CORRIDOR
- PREVIOUSLY PROPOSED PIPELINE CORRIDOR
- PROPOSED TMEP
- EXISTING TEMPL
- EXISTING SITES
- PROPOSED SITES

ACCESS MANAGEMENT ROADS

- EXISTING MAJOR ACCESS
- EXISTING SECONDARY ACCESS
- NEW PERMANENT ACCESS
- NEW TEMPORARY ACCESS
- DEACTIVATED OVERGROWN ACCESS

BASE ROADS

- AB TOWNSHIP / BC 20K GRID
- INDIAN RESERVES
- PARKS / PROTECTED AREAS
- POWER LINE (MAIN)
- RAILWAY
- HIGHWAY
- Other Roads

COORDINATE SYSTEM: NAD 1983 UTM ZONE 11N
AK/RK VALUES BASED ON VERSION F MAPPING LINE.

1 0 1
KILOMETRES

REV	DESCRIPTION	DATE	DRN	CKD	APP
A	ISSUED FOR REVIEW	2014/05/02	KJS	BVD	
B	ISSUED FOR REVIEW	2014/05/07	KJS	BVD	

TRANS MOUNTAIN PIPELINE

TRANS MOUNTAIN EXPANSION PROJECT

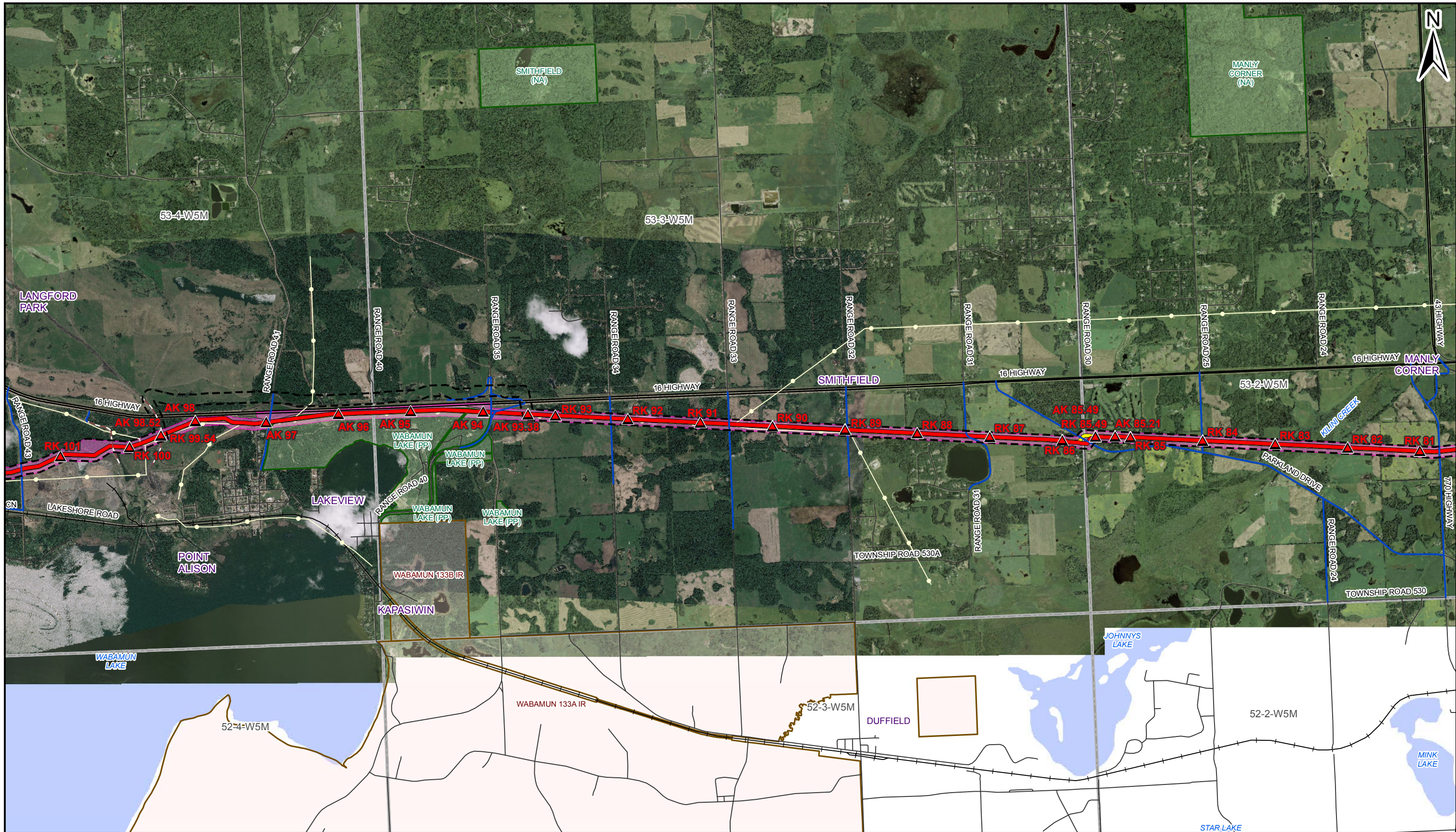
PROPOSED PIPELINE CORRIDOR

ROUTE MAPS - ALBERTA

NOT FOR CONSTRUCTION

SCALE	SSEID	DRAWING NUMBER	SHEET NO.	REV
1:50,000	-	19731-510-RMP-00016	4 of 54	B

SIZE: 11 x 17 - VERSION: E



LEGEND

- PROPOSED REVISED PIPELINE CORRIDOR
- PROPOSED ALTERNATE PIPELINE CORRIDOR
- PREVIOUSLY PROPOSED PIPELINE CORRIDOR
- PROPOSED TMPE
- EXISTING TMPL
- EXISTING SITES
- PROPOSED SITES

ACCESS MANAGEMENT ROADS

- EXISTING MAJOR ACCESS
- EXISTING SECONDARY ACCESS
- NEW PERMANENT ACCESS
- NEW TEMPORARY ACCESS
- DEACTIVATED OVERGROWN ACCESS

AB TOWNSHIP / BC 20K GRID

- INDIAN RESERVES
- PARKS / PROTECTED AREAS
- POWER LINE (MAIN)
- RAILWAY

BASE ROADS

- HIGHWAY
- Other Roads

COORDINATE SYSTEM: NAD 1983 UTM ZONE 11N
AK/RK VALUES BASED ON VERSION F MAPPING LINE.

1 0 1
KILOMETRES

REV	DESCRIPTION	DATE	DRN	CKD	APP
A	ISSUED FOR REVIEW	2014/05/02	KJS	BVD	
B	ISSUED FOR REVIEW	2014/05/07	KJS	BVD	

TRANS MOUNTAIN

Universal Pegasus
INTERNATIONAL

THIS DRAWING IS PREPARED SOLELY FOR THE USE OF TRANS MOUNTAIN PIPELINE LTD. (TMP) PROJECTS IN CANADA. TRANS MOUNTAIN PIPELINE LTD. (TMP) ASSUMES NO LIABILITY TO ANY OTHER PARTY FOR ANY REPRESENTATIONS CONTAINED IN THIS DRAWING. THIS DOCUMENT IS PROVIDED BY TRANS MOUNTAIN PIPELINE LTD. (TMP) FOR USE BY THE INTENDED RECIPIENT ONLY. THIS INFORMATION IS CONFIDENTIAL AND PROPRIETARY TO TMP AND IS NOT TO BE PROVIDED TO ANY OTHER RECIPIENT WITHOUT THE WRITTEN CONSENT OF TMP. IT IS NOT TO BE USED FOR LEGAL, ENGINEERING OR SURVEYING PURPOSES, NOR FOR DOING ANY WORK ON OR AROUND TMP'S PIPELINE AND FACILITIES, ALL OF WHICH REQUIRE THE TMP'S PRIOR WRITTEN APPROVAL.

TRANS MOUNTAIN PIPELINE

TRANS MOUNTAIN EXPANSION PROJECT

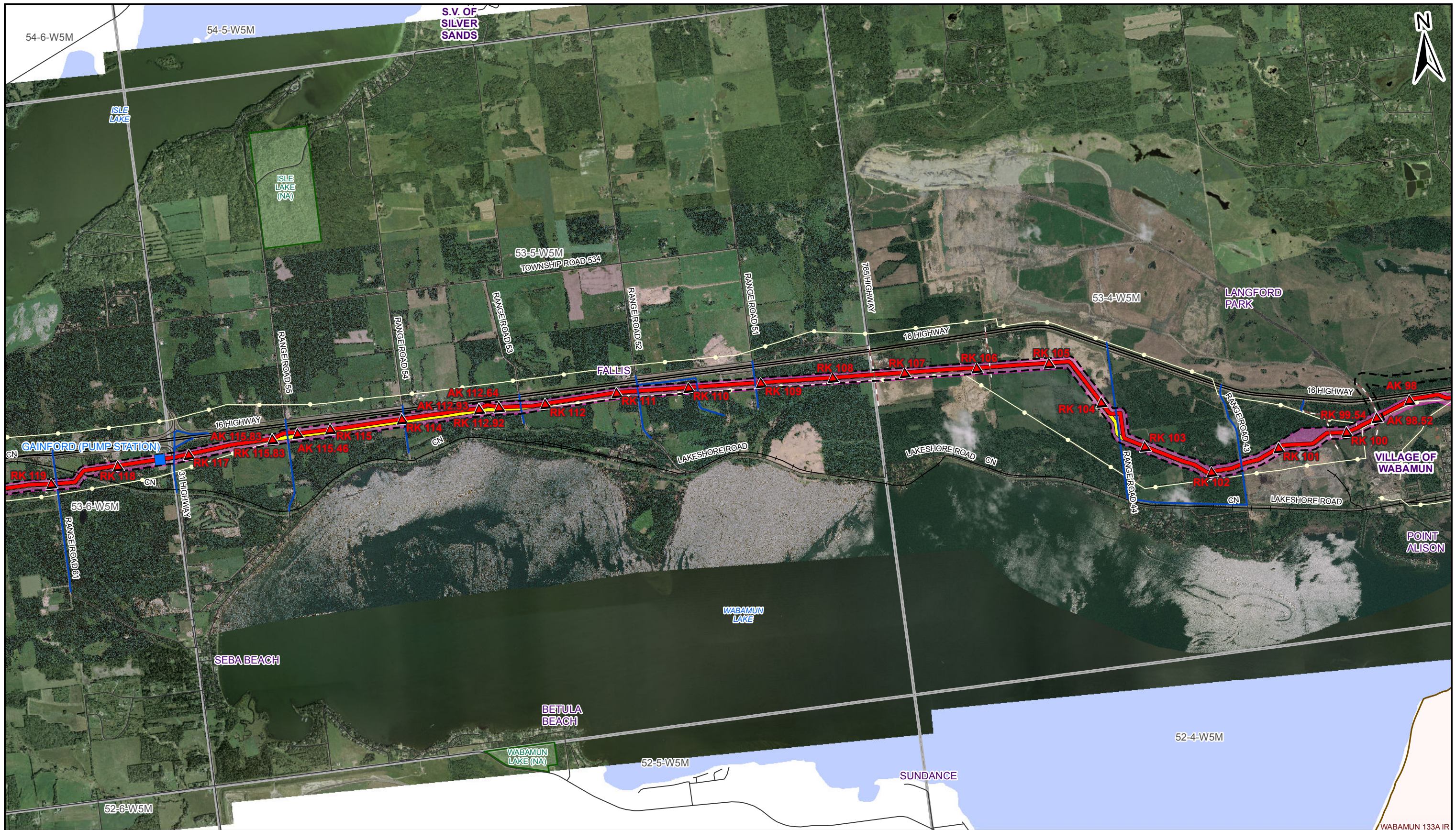
PROPOSED PIPELINE CORRIDOR

ROUTE MAPS - ALBERTA

NOT FOR CONSTRUCTION

SCALE	SSEID	DRAWING NUMBER	SHEET NO.	REV
1:50,000	-	19731-510-RMP-00016	5 of 54	B

SIZE: 11 x 17 - VERSION: E



LEGEND

PROPOSED REVISED PIPELINE CORRIDOR	ACCESS MANAGEMENT ROADS	AB TOWNSHIP / BC 20K GRID
PROPOSED ALTERNATE PIPELINE CORRIDOR	EXISTING MAJOR ACCESS	INDIAN RESERVES
PREVIOUSLY PROPOSED PIPELINE CORRIDOR	EXISTING SECONDARY ACCESS	PARKS / PROTECTED AREAS
PROPOSED TMPL	NEW PERMANENT ACCESS	POWER LINE (MAIN)
EXISTING TMPL	NEW TEMPORARY ACCESS	RAILWAY
EXISTING SITES	DEACTIVATED OVERGROWN ACCESS	BASE ROADS
PROPOSED SITES		HIGHWAY
		Other Roads

COORDINATE SYSTEM: NAD 1983 UTM ZONE 11N
AK/RK VALUES BASED ON VERSION F MAPPING LINE

1 0 1 KILOMETRES

REV	DESCRIPTION	DATE	DRN	CKD	APP
A	ISSUED FOR REVIEW	2014/05/02	KJS	BVD	
B	ISSUED FOR REVIEW	2014/05/07	KJS	BVD	

TRANS MOUNTAIN PIPELINE
TRANS MOUNTAIN EXPANSION PROJECT
PROPOSED PIPELINE CORRIDOR
ROUTE MAPS - ALBERTA
NOT FOR CONSTRUCTION

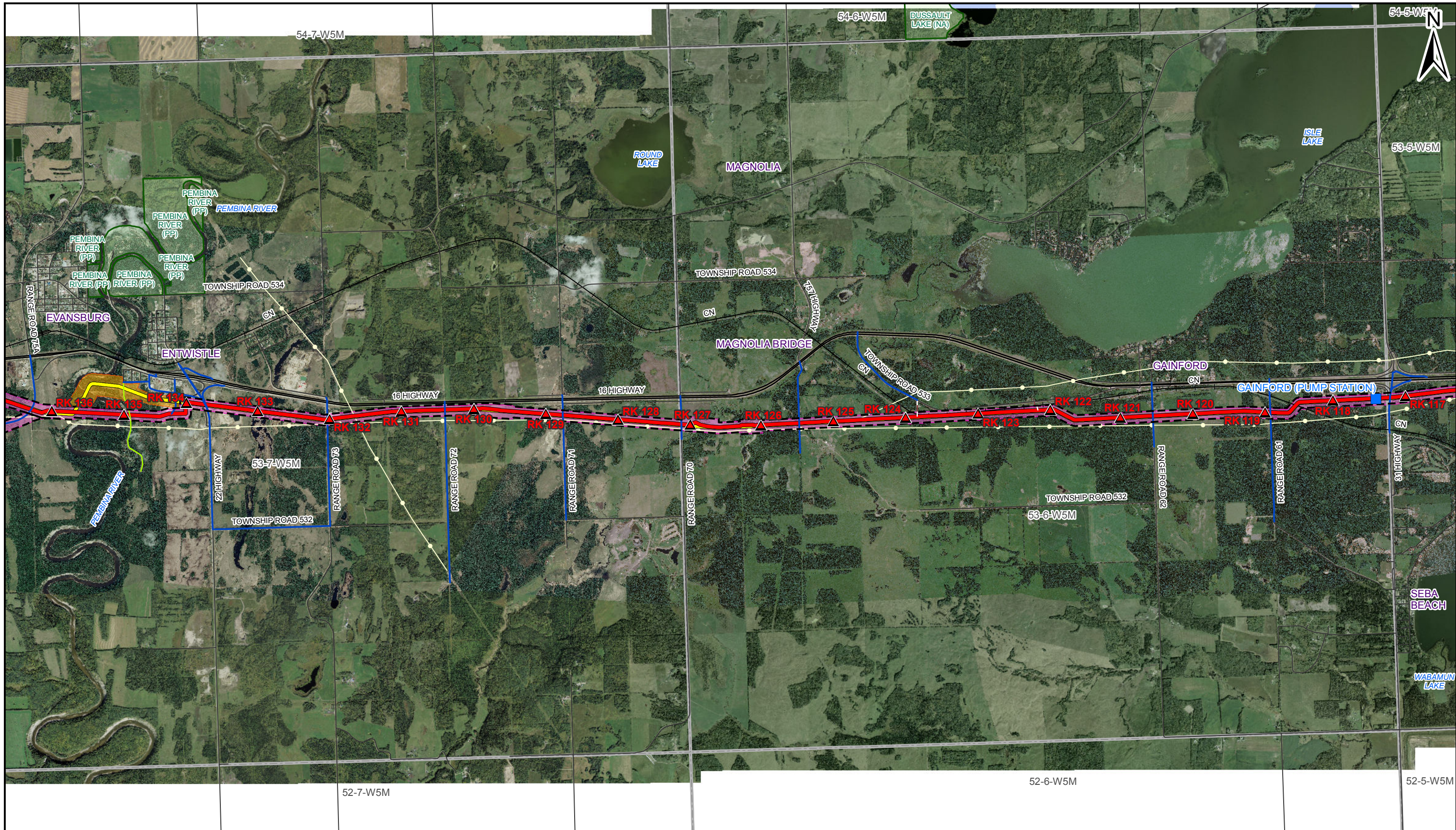
SCALE	SSEID	DRAWING NUMBER	SHEET NO.	REV
1:50,000	-	19731-510-RMP-00016	6 of 54	B

TRANS MOUNTAIN
Universal Pegasus INTERNATIONAL

THIS DRAWING IS PREPARED SOLELY FOR THE USE OF TRANS MOUNTAIN PIPELINE LTD. (TMP) PROJECTS. CONSULTANTS ASSUMES NO LIABILITY TO ANY OTHER PARTY FOR ANY REPRESENTATIONS CONTAINED IN THIS DRAWING. THIS DOCUMENT IS PROVIDED BY TRANS MOUNTAIN PIPELINE LTD. (TMP) FOR USE BY THE INTENDED RECIPIENT ONLY. THIS INFORMATION IS CONFIDENTIAL AND PROPRIETARY TO TMP AND IS NOT TO BE PROVIDED TO ANY OTHER RECIPIENT WITHOUT THE WRITTEN CONSENT OF TMP. IT IS NOT TO BE USED FOR LEGAL, ENGINEERING OR SURVEYING PURPOSES, NOR FOR DOING ANY WORK ON OR AROUND THESE PIPELINES AND FACILITIES, ALL OF WHICH REQUIRE THE WRITTEN APPROVAL OF TMP.

SIZE: 11 x 17 - VERSION: E

WABAMUN 133A IR

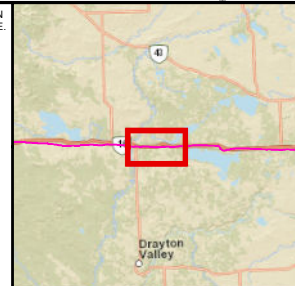


SIZE: 11 x 17 - VERSION: E

LEGEND

	PROPOSED REVISED PIPELINE CORRIDOR		ACCESS MANAGEMENT ROADS		AB TOWNSHIP / BC 20K GRID
	PROPOSED ALTERNATE PIPELINE CORRIDOR		EXISTING MAJOR ACCESS		INDIAN RESERVES
	PREVIOUSLY PROPOSED PIPELINE CORRIDOR		EXISTING SECONDARY ACCESS		PARKS / PROTECTED AREAS
	PROPOSED TMEP		NEW PERMANENT ACCESS		POWER LINE (MAIN)
	EXISTING TMPL		NEW TEMPORARY ACCESS		RAILWAY
	EXISTING SITES		DEACTIVATED OVERGROWN ACCESS		HIGHWAY
	PROPOSED SITES				Other Roads

COORDINATE SYSTEM: NAD 1983 UTM ZONE 11N
AK/RK VALUES BASED ON VERSION F MAPPING LINE.



REV	DESCRIPTION	DATE	DRN	CKD	APP
A	ISSUED FOR REVIEW	2014/05/02	KJS	BVD	
B	ISSUED FOR REVIEW	2014/05/07	KJS	BVD	

TRANS MOUNTAIN

Universal Pegasus INTERNATIONAL

THIS DRAWING IS PREPARED SOLELY FOR THE USE OF TRANS MOUNTAIN PIPELINE LTD. (TMP) PROJECTS IN CANADA. TRANS MOUNTAIN PIPELINE LTD. (TMP) ASSUMES NO LIABILITY TO ANY OTHER PARTY FOR ANY REPRESENTATIONS CONTAINED IN THIS DRAWING. THIS DOCUMENT IS PROVIDED BY TRANS MOUNTAIN PIPELINE LTD. (TMP) FOR USE BY THE INTENDED RECIPIENT ONLY. THIS INFORMATION IS CONFIDENTIAL AND PROPRIETARY TO TMP AND IS NOT TO BE PROVIDED TO ANY OTHER RECIPIENT WITHOUT THE WRITTEN CONSENT OF TMP. IT IS NOT TO BE USED FOR LEGAL, ENGINEERING OR SURVEYING PURPOSES, NOR FOR DOING ANY WORK ON OR AROUND THE PIPELINE AND FACILITIES, ALL OF WHICH REQUIRE THE EXPRESS WRITTEN APPROVAL.

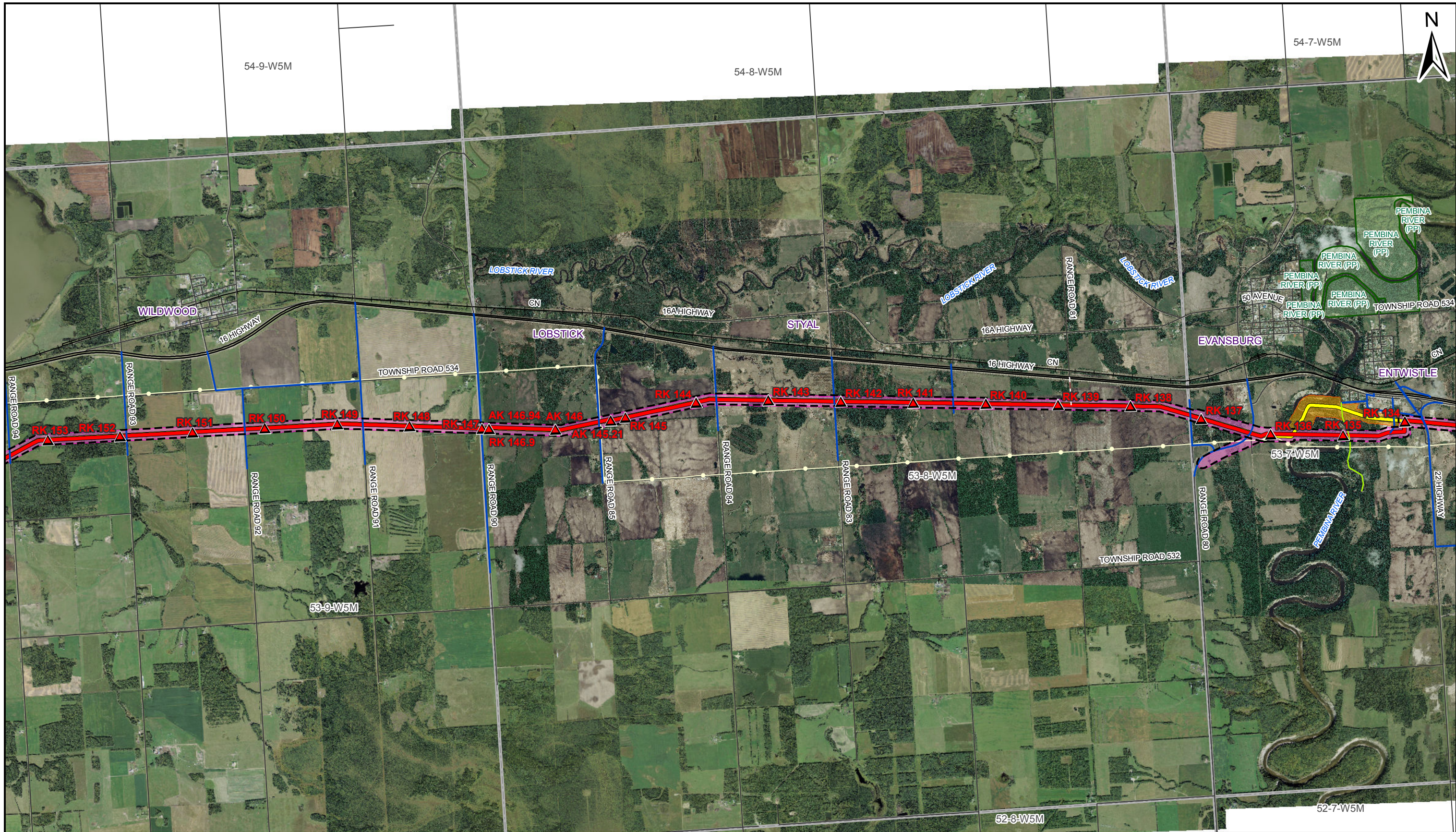
TRANS MOUNTAIN PIPELINE

TRANS MOUNTAIN EXPANSION PROJECT

PROPOSED PIPELINE CORRIDOR ROUTE MAPS - ALBERTA

NOT FOR CONSTRUCTION

SCALE	SSEID	DRAWING NUMBER	SHEET NO.	REV
1:50,000	-	19731-510-RMP-00016	7 of 54	B



LEGEND

- PROPOSED REVISED PIPELINE CORRIDOR
- PROPOSED ALTERNATE PIPELINE CORRIDOR
- PREVIOUSLY PROPOSED PIPELINE CORRIDOR
- PROPOSED TMPE
- EXISTING TMPL
- EXISTING SITES
- PROPOSED SITES

ACCESS MANAGEMENT ROADS

- EXISTING MAJOR ACCESS
- EXISTING SECONDARY ACCESS
- NEW PERMANENT ACCESS
- NEW TEMPORARY ACCESS
- DEACTIVATED OVERGROWN ACCESS

BASE ROADS

- HIGHWAY
- Other Roads

COORDINATE SYSTEM: NAD 1983 UTM ZONE 11N
AK/RK VALUES BASED ON VERSION F MAPPING LINE.

- AB TOWNSHIP / BC 20K GRID
- INDIAN RESERVES
- PARKS / PROTECTED AREAS
- POWER LINE (MAIN)
- RAILWAY

1 0 1
KILOMETRES

TRANS MOUNTAIN

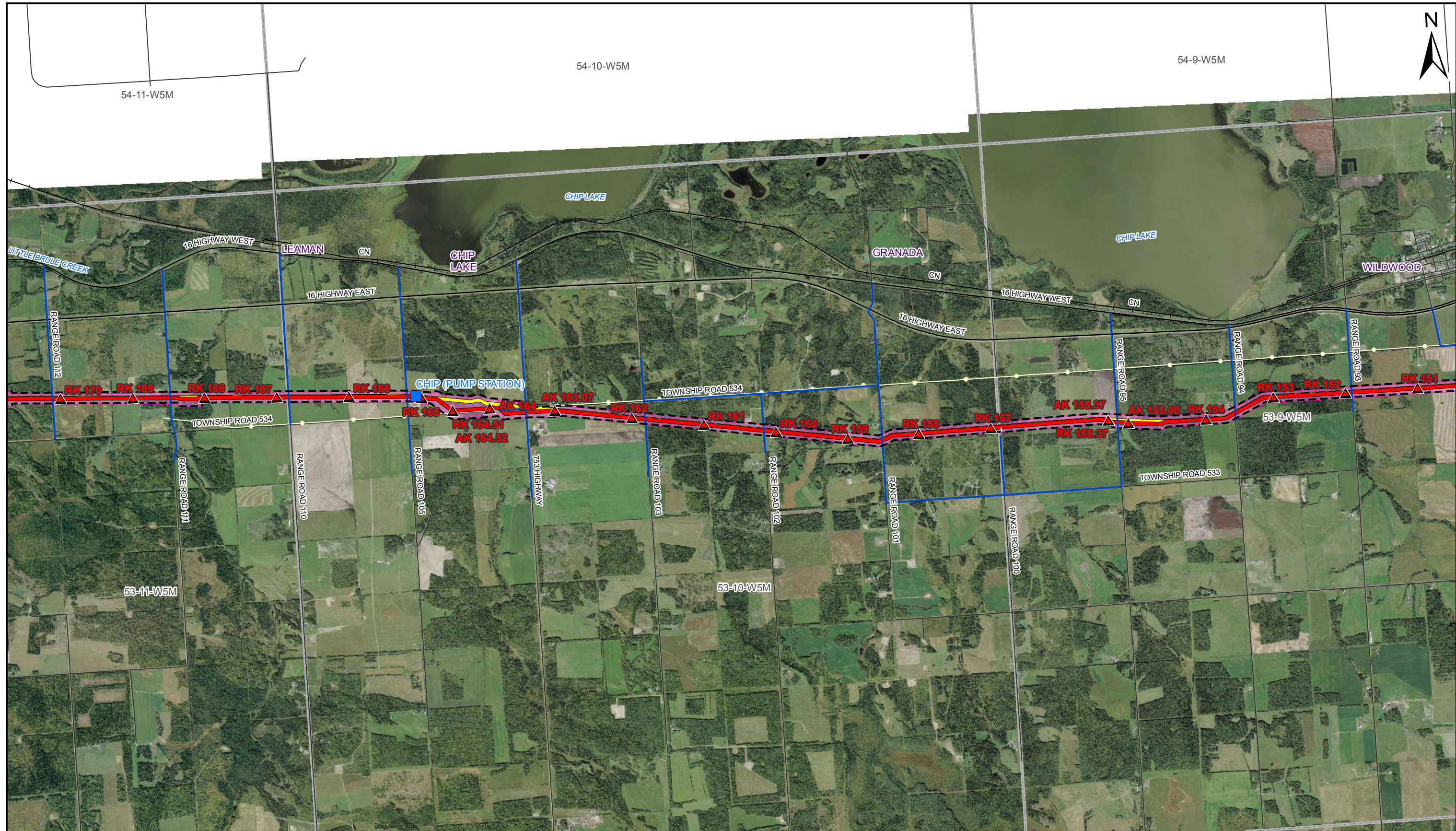
REV	DESCRIPTION	DATE	DRN	CKD	APP
A	ISSUED FOR REVIEW	2014/05/02	KJS	BVD	
B	ISSUED FOR REVIEW	2014/05/07	KJS	BVD	

TRANS MOUNTAIN PIPELINE
TRANS MOUNTAIN EXPANSION PROJECT
PROPOSED PIPELINE CORRIDOR
ROUTE MAPS - ALBERTA

NOT FOR CONSTRUCTION

SCALE	SSEID	DRAWING NUMBER	SHEET NO.	REV
1:50,000	-	19731-510-RMP-00016	8 of 54	B

SIZE: 11 x 17 - VERSION: E



LEGEND

- PROPOSED REVISED PIPELINE CORRIDOR
- PROPOSED ALTERNATE PIPELINE CORRIDOR
- PREVIOUSLY PROPOSED PIPELINE CORRIDOR
- PROPOSED TMPL
- EXISTING TMPL
- EXISTING SITES
- PROPOSED SITES

ACCESS MANAGEMENT ROADS

- EXISTING MAJOR ACCESS
- EXISTING SECONDARY ACCESS
- NEW PERMANENT ACCESS
- NEW TEMPORARY ACCESS
- DEACTIVATED OVERGROWN ACCESS

AB TOWNSHIP / BC 20K GRID

- INDIAN RESERVES
- PARKS / PROTECTED AREAS
- POWER LINE (MAIN)
- RAILWAY

BASE ROADS

- HIGHWAY
- Other Roads

COORDINATE SYSTEM: NAD 1983 UTM ZONE 11N
AK/RK VALUES BASED ON VERSION F MAPPING LINE.

1 0 1
KILOMETRES

REV	DESCRIPTION	DATE	DRN	CKD	APP
A	ISSUED FOR REVIEW	2014/05/02	KJS	BVD	
B	ISSUED FOR REVIEW	2014/05/07	KJS	BVD	

TRANS MOUNTAIN PIPELINE

TRANS MOUNTAIN EXPANSION PROJECT

PROPOSED PIPELINE CORRIDOR

ROUTE MAPS - ALBERTA

NOT FOR CONSTRUCTION

SCALE: 1:50,000

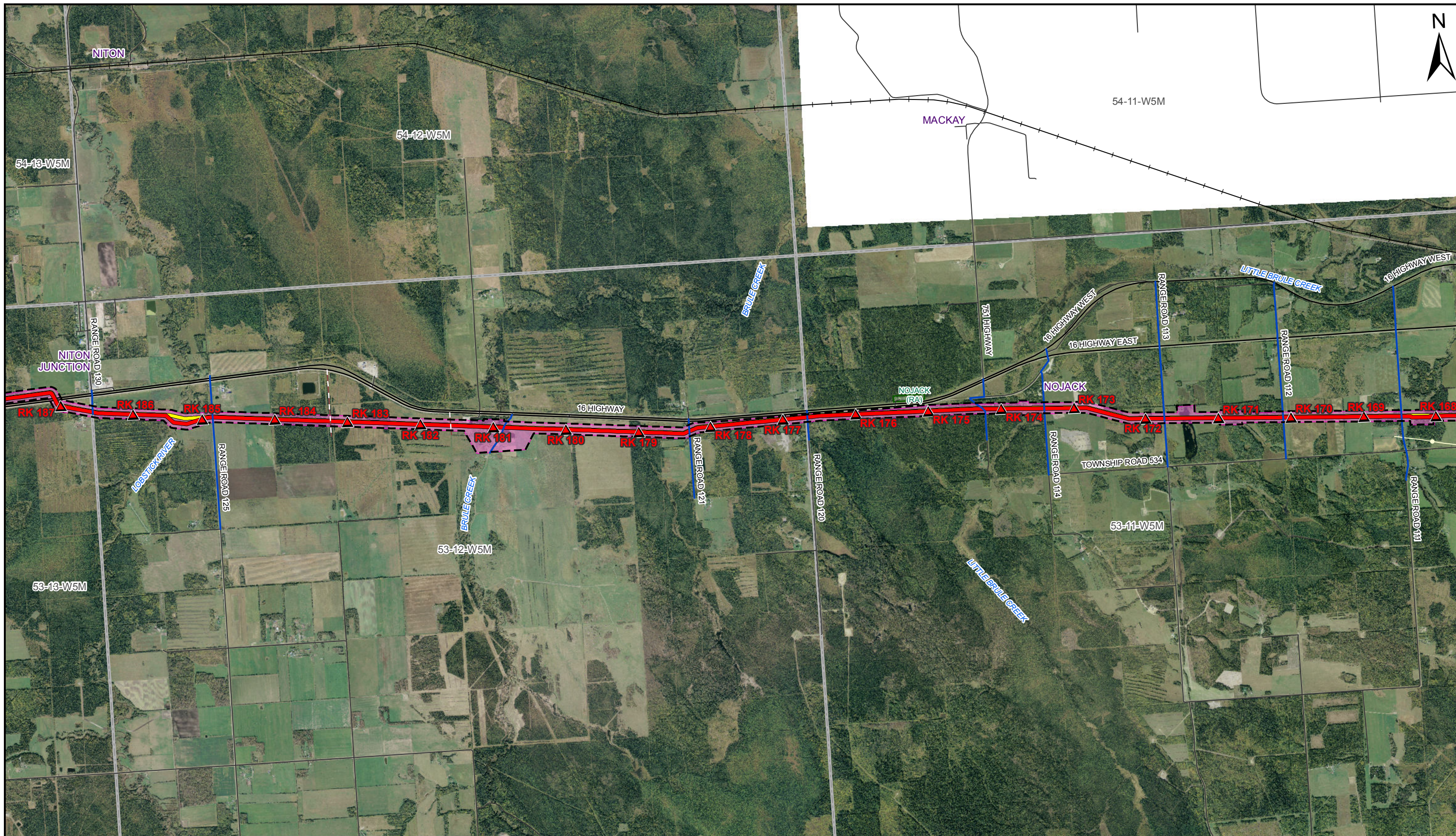
SSEID: -




DRAWING NUMBER: 19731-510-RMP-00016

SHEET NO.: 9 of 54

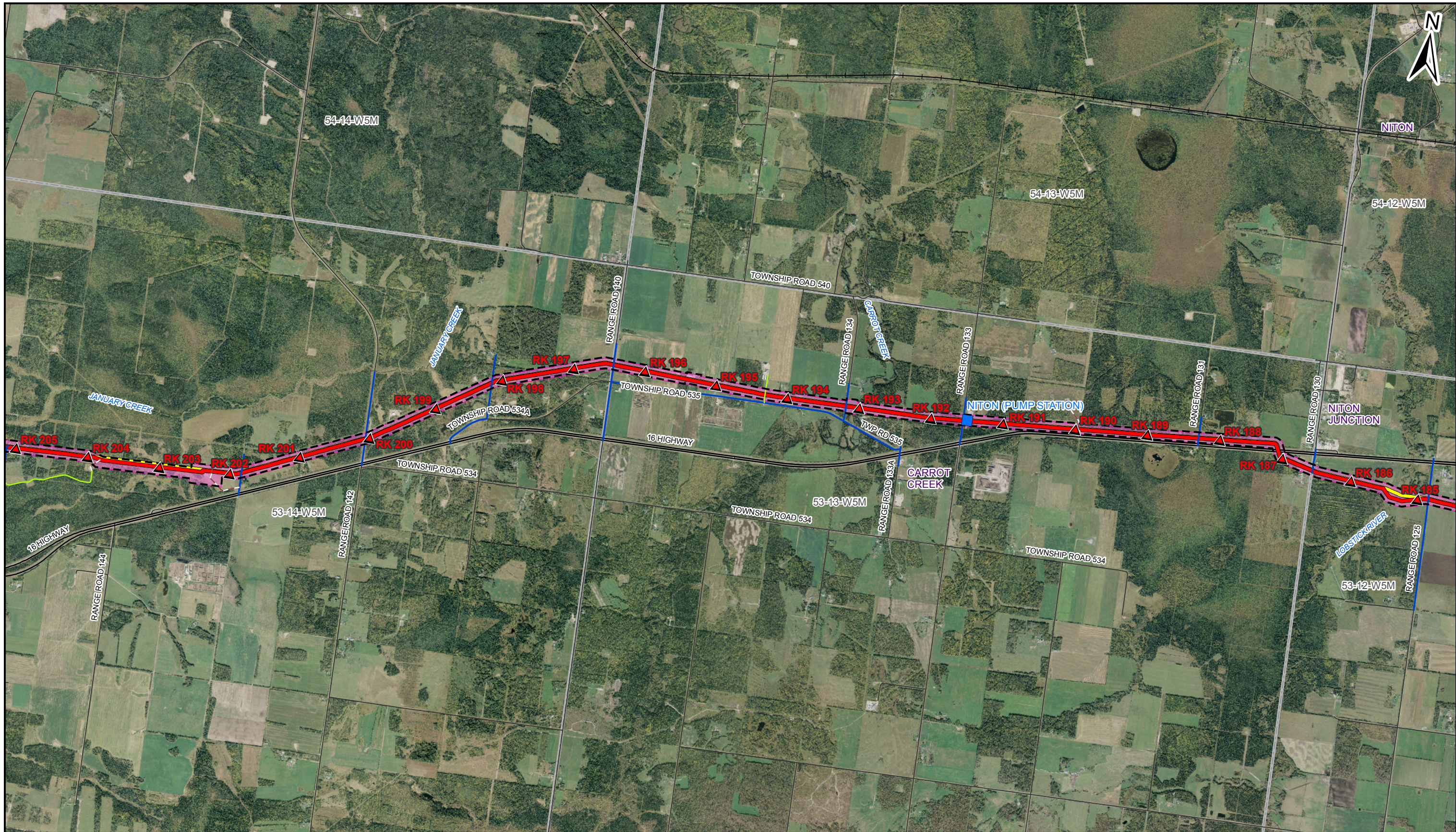
REV: B

SIZE: 11 x 17 - VERSION: E



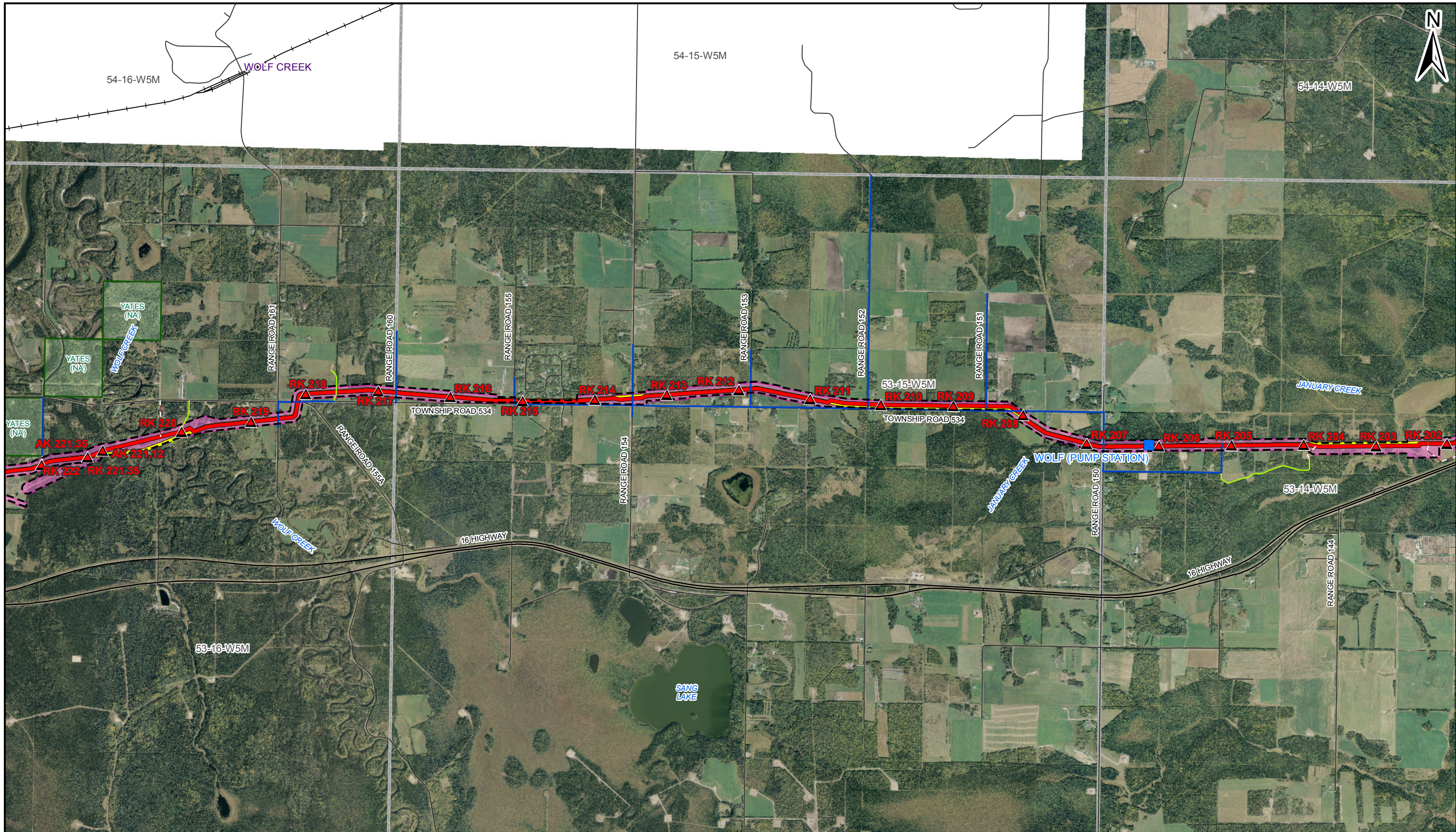
<p>LEGEND</p> <ul style="list-style-type: none"> PROPOSED REVISED PIPELINE CORRIDOR PROPOSED ALTERNATE PIPELINE CORRIDOR PREVIOUSLY PROPOSED PIPELINE CORRIDOR PROPOSED TMEP EXISTING TMPL EXISTING SITES PROPOSED SITES 	<p>ACCESS MANAGEMENT ROADS</p> <ul style="list-style-type: none"> EXISTING MAJOR ACCESS EXISTING SECONDARY ACCESS NEW PERMANENT ACCESS NEW TEMPORARY ACCESS DEACTIVATED OVERGROWN ACCESS 	<p>BASE ROADS</p> <ul style="list-style-type: none"> HIGHWAY Other Roads 	<p>AB TOWNSHIP / BC 20K GRID</p> <ul style="list-style-type: none"> INDIAN RESERVES PARKS / PROTECTED AREAS POWER LINE (MAIN) RAILWAY 	<p>COORDINATE SYSTEM: NAD 1983 UTM ZONE 11N AKR/K VALUES BASED ON VERSION F MAPPING LINE</p> 	<p>1 0 1 KILOMETRES</p> <table border="1" style="width: 100%; border-collapse: collapse;"> <thead> <tr> <th>REV</th> <th>DESCRIPTION</th> <th>DATE</th> <th>DRN</th> <th>CKD</th> <th>APP</th> </tr> </thead> <tbody> <tr> <td>A</td> <td>ISSUED FOR REVIEW</td> <td>2014/05/02</td> <td>KJS</td> <td>BVD</td> <td></td> </tr> <tr> <td>B</td> <td>ISSUED FOR REVIEW</td> <td>2014/05/07</td> <td>KJS</td> <td>BVD</td> <td></td> </tr> </tbody> </table>	REV	DESCRIPTION	DATE	DRN	CKD	APP	A	ISSUED FOR REVIEW	2014/05/02	KJS	BVD		B	ISSUED FOR REVIEW	2014/05/07	KJS	BVD		 	<p style="text-align: center;">TRANS MOUNTAIN PIPELINE</p> <p style="text-align: center;"><i>TRANS MOUNTAIN EXPANSION PROJECT</i></p> <p style="text-align: center;">PROPOSED PIPELINE CORRIDOR</p> <p style="text-align: center;">ROUTE MAPS - ALBERTA</p> <p style="text-align: center; color: red; font-weight: bold;">NOT FOR CONSTRUCTION</p> <table border="1" style="width: 100%; border-collapse: collapse;"> <thead> <tr> <th>SCALE</th> <th>SSEID</th> <th>DRAWING NUMBER</th> <th>SHEET NO.</th> <th>REV</th> </tr> </thead> <tbody> <tr> <td>1:50,000</td> <td>-</td> <td>19731-510-RMP-00016</td> <td>10 of 54</td> <td>B</td> </tr> </tbody> </table>	SCALE	SSEID	DRAWING NUMBER	SHEET NO.	REV	1:50,000	-	19731-510-RMP-00016	10 of 54	B
REV	DESCRIPTION	DATE	DRN	CKD	APP																														
A	ISSUED FOR REVIEW	2014/05/02	KJS	BVD																															
B	ISSUED FOR REVIEW	2014/05/07	KJS	BVD																															
SCALE	SSEID	DRAWING NUMBER	SHEET NO.	REV																															
1:50,000	-	19731-510-RMP-00016	10 of 54	B																															

SIZE: 11 x 17 - VERSION: E



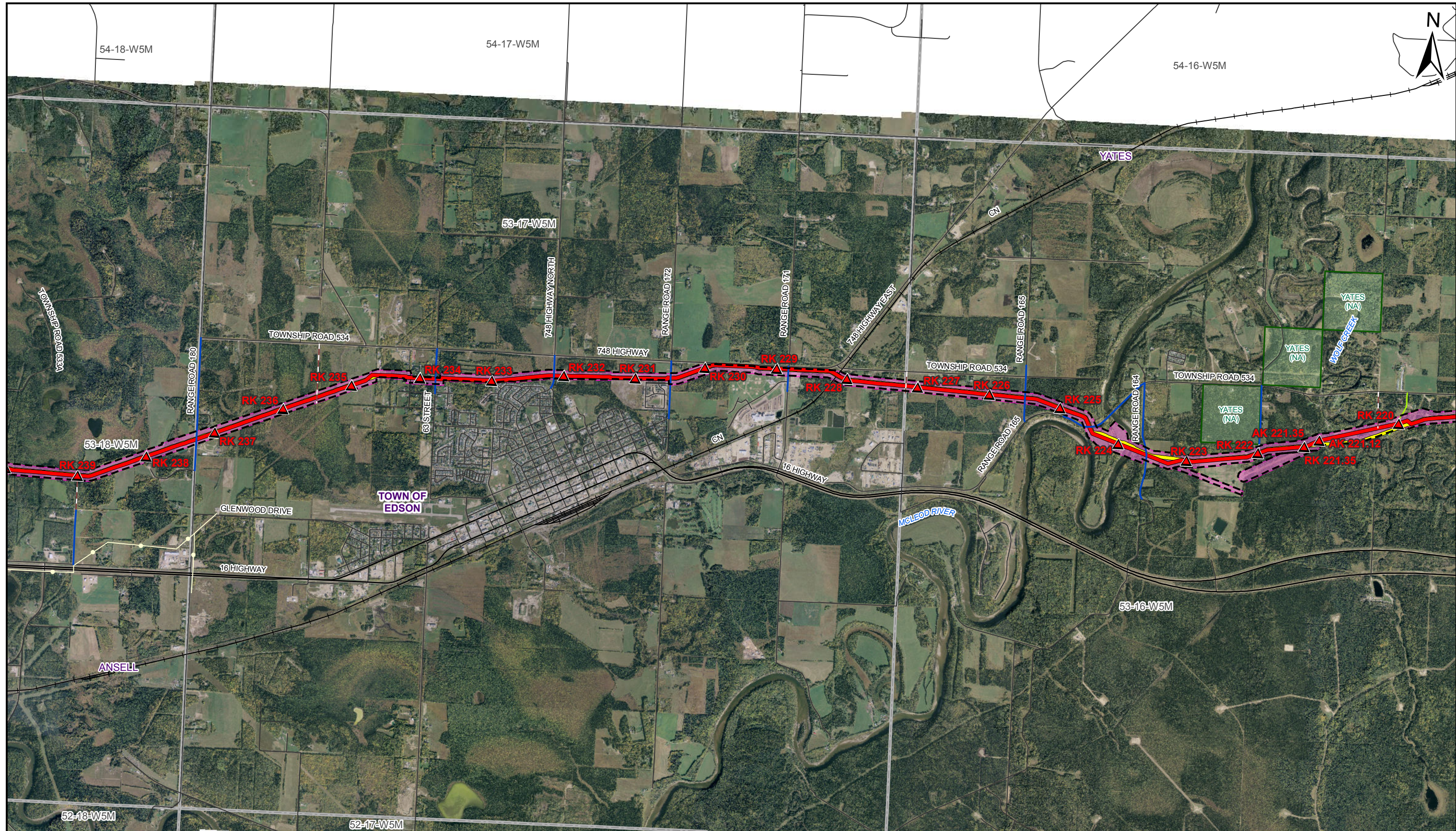
<p>LEGEND</p> <ul style="list-style-type: none"> PROPOSED REVISED PIPELINE CORRIDOR PROPOSED ALTERNATE PIPELINE CORRIDOR PREVIOUSLY PROPOSED PIPELINE CORRIDOR PROPOSED TMEP EXISTING TMPL EXISTING SITES PROPOSED SITES 	<p>ACCESS MANAGEMENT ROADS</p> <ul style="list-style-type: none"> EXISTING MAJOR ACCESS EXISTING SECONDARY ACCESS NEW PERMANENT ACCESS NEW TEMPORARY ACCESS DEACTIVATED OVERGROWN ACCESS 	<p>BASE ROADS</p> <ul style="list-style-type: none"> HIGHWAY Other Roads 	<p>AB TOWNSHIP / BC 20K GRID</p> <ul style="list-style-type: none"> INDIAN RESERVES PARKS / PROTECTED AREAS POWER LINE (MAIN) RAILWAY 	<p>COORDINATE SYSTEM: NAD 1983 UTM ZONE 11N AK/RK VALUES BASED ON VERSION F MAPPING LINE</p>	<p>1 0 1 KILOMETRES</p> <table border="1"> <thead> <tr> <th>REV</th> <th>DESCRIPTION</th> <th>DATE</th> <th>DRN</th> <th>CKD</th> <th>APP</th> </tr> </thead> <tbody> <tr> <td>A</td> <td>ISSUED FOR REVIEW</td> <td>2014/05/02</td> <td>KJS</td> <td>BVD</td> <td></td> </tr> <tr> <td>B</td> <td>ISSUED FOR REVIEW</td> <td>2014/05/07</td> <td>KJS</td> <td>BVD</td> <td></td> </tr> </tbody> </table>	REV	DESCRIPTION	DATE	DRN	CKD	APP	A	ISSUED FOR REVIEW	2014/05/02	KJS	BVD		B	ISSUED FOR REVIEW	2014/05/07	KJS	BVD		 	<p>TRANS MOUNTAIN PIPELINE</p> <p>TRANS MOUNTAIN EXPANSION PROJECT</p> <p>PROPOSED PIPELINE CORRIDOR</p> <p>ROUTE MAPS - ALBERTA</p> <p><i>NOT FOR CONSTRUCTION</i></p>	<table border="1"> <thead> <tr> <th>SCALE</th> <th>SSEID</th> <th>DRAWING NUMBER</th> <th>SHEET NO.</th> <th>REV</th> </tr> </thead> <tbody> <tr> <td>1:50,000</td> <td>-</td> <td>19731-510-RMP-00016</td> <td>11 of 54</td> <td>B</td> </tr> </tbody> </table>	SCALE	SSEID	DRAWING NUMBER	SHEET NO.	REV	1:50,000	-	19731-510-RMP-00016	11 of 54	B
						REV	DESCRIPTION	DATE	DRN	CKD	APP																									
A	ISSUED FOR REVIEW	2014/05/02	KJS	BVD																																
B	ISSUED FOR REVIEW	2014/05/07	KJS	BVD																																
SCALE	SSEID	DRAWING NUMBER	SHEET NO.	REV																																
1:50,000	-	19731-510-RMP-00016	11 of 54	B																																
<p>THIS DRAWING IS PREPARED SOLELY FOR THE USE OF TRANS MOUNTAIN PIPELINE LTD. (TMP) PROJECTS. CONSULTANTS ASSUME NO LIABILITY TO ANY OTHER PARTY FOR ANY REPRESENTATIONS CONTAINED IN THIS DRAWING. THIS DOCUMENT IS PROVIDED BY TRANS MOUNTAIN PIPELINE LTD. (TMP) FOR USE BY THE INTENDED RECIPIENT ONLY. THIS INFORMATION IS CONFIDENTIAL AND PROPRIETARY TO TMP AND IS NOT TO BE PROVIDED TO ANY OTHER RECIPIENT WITHOUT THE WRITTEN CONSENT OF TMP. IT IS NOT TO BE USED FOR LEGAL, ENGINEERING OR SURVEYING PURPOSES, NOR FOR DOING ANY WORK OR FOR AROUND-THE-CORNER AND FACILITY SELLER, ALL OF WHICH REQUIRE THE WRITTEN APPROVAL OF TMP.</p>																																				

SIZE: 11 x 17 - VERSION: E



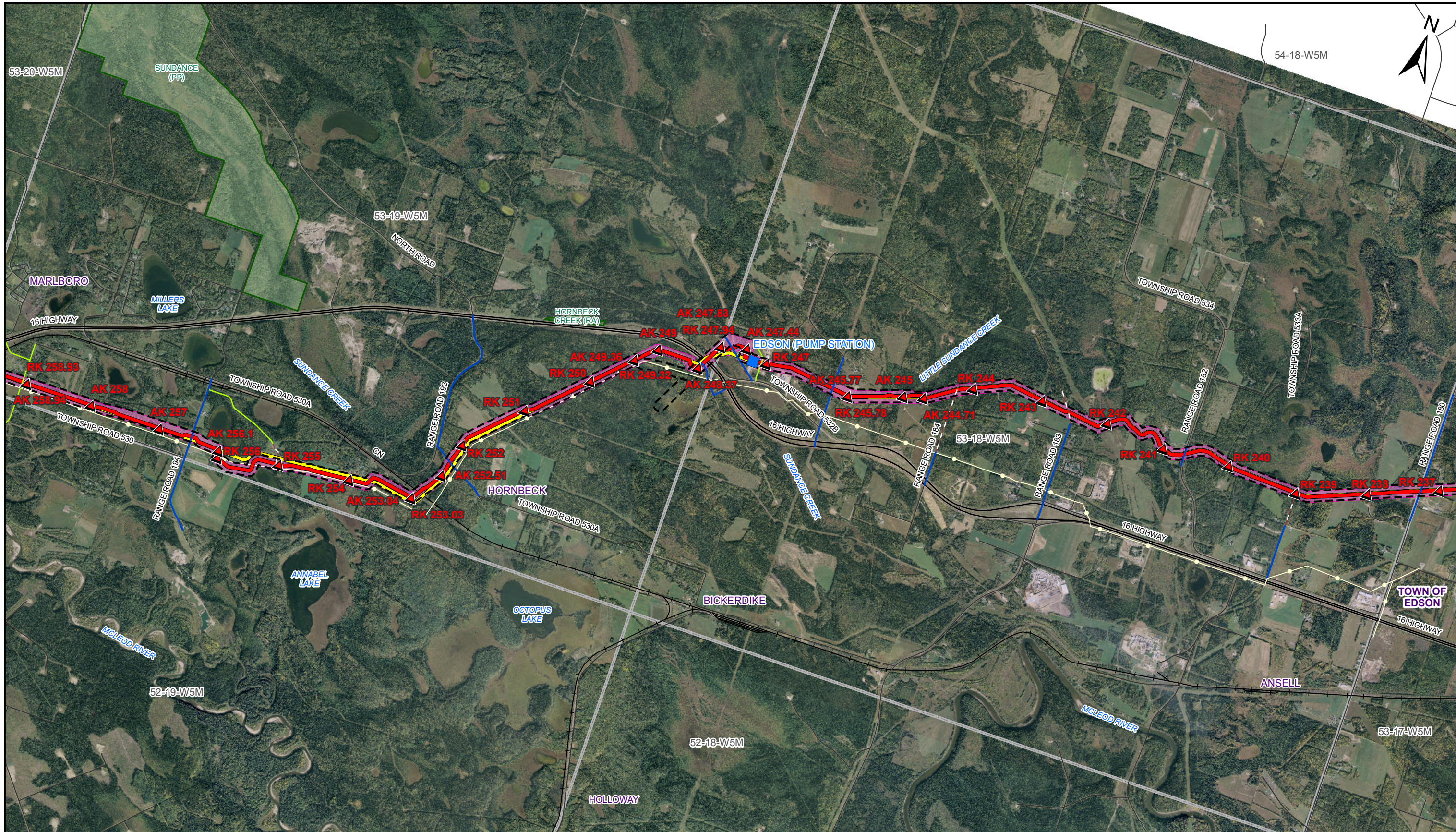
<p>LEGEND</p> <ul style="list-style-type: none"> PROPOSED REVISED PIPELINE CORRIDOR PROPOSED ALTERNATE PIPELINE CORRIDOR PREVIOUSLY PROPOSED PIPELINE CORRIDOR PROPOSED TMEP EXISTING TEMPL EXISTING SITES PROPOSED SITES 	<p>ACCESS MANAGEMENT ROADS</p> <ul style="list-style-type: none"> EXISTING MAJOR ACCESS EXISTING SECONDARY ACCESS NEW PERMANENT ACCESS NEW TEMPORARY ACCESS DEACTIVATED OVERGROWN ACCESS 	<p>BASE ROADS</p> <ul style="list-style-type: none"> HIGHWAY Other Roads 	<p>AB TOWNSHIP / BC 20K GRID</p> <ul style="list-style-type: none"> INDIAN RESERVES PARKS / PROTECTED AREAS POWER LINE (MAIN) RAILWAY 	<p>COORDINATE SYSTEM: NAD 1983 UTM ZONE 11N AK/RK VALUES BASED ON VERSION F MAPPING LINE</p>	<p>1 0 1 KILOMETRES</p> <table border="1" style="width: 100%; border-collapse: collapse;"> <thead> <tr> <th>REV</th> <th>DESCRIPTION</th> <th>DATE</th> <th>DRN</th> <th>CKD</th> <th>APP</th> </tr> </thead> <tbody> <tr> <td>A</td> <td>ISSUED FOR REVIEW</td> <td>2014/05/02</td> <td>KJS</td> <td>BVD</td> <td></td> </tr> <tr> <td>B</td> <td>ISSUED FOR REVIEW</td> <td>2014/05/07</td> <td>KJS</td> <td>BVD</td> <td></td> </tr> </tbody> </table>	REV	DESCRIPTION	DATE	DRN	CKD	APP	A	ISSUED FOR REVIEW	2014/05/02	KJS	BVD		B	ISSUED FOR REVIEW	2014/05/07	KJS	BVD		<p>TRANS MOUNTAIN PIPELINE</p> <p>TRANS MOUNTAIN EXPANSION PROJECT</p> <p>PROPOSED PIPELINE CORRIDOR</p> <p>ROUTE MAPS - ALBERTA</p> <p><i>NOT FOR CONSTRUCTION</i></p>	<p>SCALE: 1:50,000</p> <p>SSEID: -</p> <p>DRAWING NUMBER: 19731-510-RMP-00016</p> <p>SHEET NO.: 12 of 54</p> <p>REV: B</p>
REV	DESCRIPTION	DATE	DRN	CKD	APP																				
A	ISSUED FOR REVIEW	2014/05/02	KJS	BVD																					
B	ISSUED FOR REVIEW	2014/05/07	KJS	BVD																					

SIZE: 11 x 17 - VERSION: E



<p>LEGEND</p> <ul style="list-style-type: none"> PROPOSED REVISED PIPELINE CORRIDOR PROPOSED ALTERNATE PIPELINE CORRIDOR PREVIOUSLY PROPOSED PIPELINE CORRIDOR PROPOSED TMEP EXISTING TEMPL EXISTING SITES PROPOSED SITES 	<p>ACCESS MANAGEMENT ROADS</p> <ul style="list-style-type: none"> EXISTING MAJOR ACCESS EXISTING SECONDARY ACCESS NEW PERMANENT ACCESS NEW TEMPORARY ACCESS DEACTIVATED OVERGROWN ACCESS 	<p>BASE ROADS</p> <ul style="list-style-type: none"> HIGHWAY Other Roads 	<p>AB TOWNSHIP / BC 20K GRID</p> <ul style="list-style-type: none"> INDIAN RESERVES PARKS / PROTECTED AREAS POWER LINE (MAIN) RAILWAY 	<p>COORDINATE SYSTEM: NAD 1983 UTM ZONE 11N AK/RK VALUES BASED ON VERSION F MAPPING LINE</p>	<p>1 0 1 KILOMETRES</p> <table border="1" style="width: 100%; border-collapse: collapse;"> <thead> <tr> <th>REV</th> <th>DESCRIPTION</th> <th>DATE</th> <th>DRN</th> <th>CKD</th> <th>APP</th> </tr> </thead> <tbody> <tr> <td>A</td> <td>ISSUED FOR REVIEW</td> <td>2014/05/02</td> <td>KJS</td> <td>BVD</td> <td></td> </tr> <tr> <td>B</td> <td>ISSUED FOR REVIEW</td> <td>2014/05/07</td> <td>KJS</td> <td>BVD</td> <td></td> </tr> </tbody> </table>	REV	DESCRIPTION	DATE	DRN	CKD	APP	A	ISSUED FOR REVIEW	2014/05/02	KJS	BVD		B	ISSUED FOR REVIEW	2014/05/07	KJS	BVD		 	<p>TRANS MOUNTAIN PIPELINE</p> <p>TRANS MOUNTAIN EXPANSION PROJECT</p> <p>PROPOSED PIPELINE CORRIDOR</p> <p>ROUTE MAPS - ALBERTA</p> <p><i>NOT FOR CONSTRUCTION</i></p>
REV	DESCRIPTION	DATE	DRN	CKD	APP																				
A	ISSUED FOR REVIEW	2014/05/02	KJS	BVD																					
B	ISSUED FOR REVIEW	2014/05/07	KJS	BVD																					
<p>THIS DRAWING IS PREPARED SOLELY FOR THE USE OF TRANS MOUNTAIN PIPELINE LTD. (TMP) PROJECTS IN CANADA. TRANS MOUNTAIN PIPELINE LTD. (TMP) ASSUMES NO LIABILITY TO ANY OTHER PARTY FOR ANY REPRESENTATIONS CONTAINED IN THIS DRAWING. THIS DOCUMENT IS PROVIDED BY TRANS MOUNTAIN PIPELINE LTD. (TMP) FOR USE BY THE INTENDED RECIPIENT ONLY. THIS INFORMATION IS CONFIDENTIAL AND PROPRIETARY TO TMP, AND IS NOT TO BE PROVIDED TO ANY OTHER RECIPIENT WITHOUT THE WRITTEN CONSENT OF TMP. IT IS NOT TO BE USED FOR LEGAL, ENGINEERING OR SURVEYING PURPOSES, NOR FOR DOING ANY WORK ON OR AROUND THE PIPELINE AND FACILITIES, WITHOUT THE WRITTEN APPROVAL OF TMP.</p>																									
<p>SCALE: 1:50,000 SSEID: - DRAWING NUMBER: 19731-510-RMP-00016 SHEET NO.: 13 of 54 REV: B</p>																									

SIZE: 11 x 17 - VERSION: E

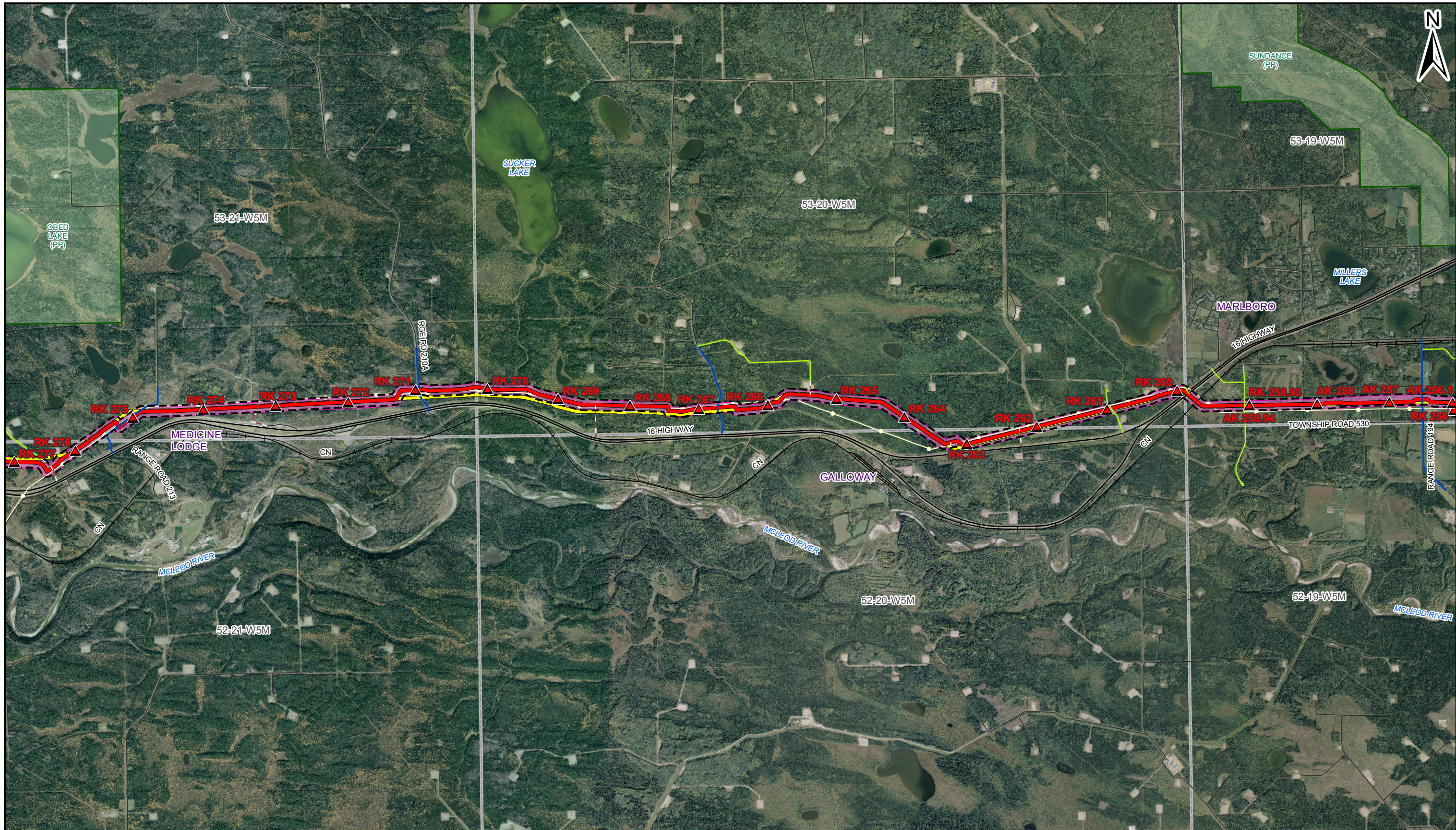


54-18-W5M



<p>LEGEND</p> <ul style="list-style-type: none"> PROPOSED REVISED PIPELINE CORRIDOR PROPOSED ALTERNATE PIPELINE CORRIDOR PREVIOUSLY PROPOSED PIPELINE CORRIDOR PROPOSED TMPL EXISTING TMPL EXISTING SITES PROPOSED SITES 	<p>ACCESS MANAGEMENT ROADS</p> <ul style="list-style-type: none"> EXISTING MAJOR ACCESS EXISTING SECONDARY ACCESS NEW PERMANENT ACCESS NEW TEMPORARY ACCESS DEACTIVATED OVERGROWN ACCESS 	<p>COORDINATE SYSTEM: NAD 1983 UTM ZONE 11N AK/RK VALUES BASED ON VERSION F MAPPING LINE.</p> <ul style="list-style-type: none"> AB TOWNSHIP / BC 20K GRID INDIAN RESERVES PARKS / PROTECTED AREAS POWER LINE (MAIN) RAILWAY BASE ROADS HIGHWAY Other Roads 		<p>1 0 1 KILOMETRES</p> <table border="1"> <thead> <tr> <th>REV</th> <th>DESCRIPTION</th> <th>DATE</th> <th>DRN</th> <th>CKD</th> <th>APP</th> </tr> </thead> <tbody> <tr> <td>A</td> <td>ISSUED FOR REVIEW</td> <td>2014/05/02</td> <td>KJS</td> <td>BVD</td> <td></td> </tr> <tr> <td>B</td> <td>ISSUED FOR REVIEW</td> <td>2014/05/07</td> <td>KJS</td> <td>BVD</td> <td></td> </tr> </tbody> </table>	REV	DESCRIPTION	DATE	DRN	CKD	APP	A	ISSUED FOR REVIEW	2014/05/02	KJS	BVD		B	ISSUED FOR REVIEW	2014/05/07	KJS	BVD		<p>TRANS MOUNTAIN</p> <p>Universal Pegasus INTERNATIONAL</p>	<p>TRANS MOUNTAIN PIPELINE</p> <p>TRANS MOUNTAIN EXPANSION PROJECT</p> <p>PROPOSED PIPELINE CORRIDOR</p> <p>ROUTE MAPS - ALBERTA</p> <p><i>NOT FOR CONSTRUCTION</i></p> <table border="1"> <thead> <tr> <th>SCALE</th> <th>SSEID</th> <th>DRAWING NUMBER</th> <th>SHEET NO.</th> <th>REV</th> </tr> </thead> <tbody> <tr> <td>1:50,000</td> <td>-</td> <td>19731-510-RMP-00016</td> <td>14 of 54</td> <td>B</td> </tr> </tbody> </table>	SCALE	SSEID	DRAWING NUMBER	SHEET NO.	REV	1:50,000	-	19731-510-RMP-00016	14 of 54	B
	REV	DESCRIPTION	DATE	DRN	CKD	APP																												
A	ISSUED FOR REVIEW	2014/05/02	KJS	BVD																														
B	ISSUED FOR REVIEW	2014/05/07	KJS	BVD																														
SCALE	SSEID	DRAWING NUMBER	SHEET NO.	REV																														
1:50,000	-	19731-510-RMP-00016	14 of 54	B																														

SIZE: 11 x 17 - VERSION: E



SIZE: 11 x 17 - VERSION: E

LEGEND	
	PROPOSED REVISED PIPELINE CORRIDOR
	PROPOSED ALTERNATE PIPELINE CORRIDOR
	PREVIOUSLY PROPOSED PIPELINE CORRIDOR
	PROPOSED TMPL
	EXISTING TMPL
	EXISTING SITES
	PROPOSED SITES
	ACCESS MANAGEMENT ROADS
	EXISTING MAJOR ACCESS
	EXISTING SECONDARY ACCESS
	NEW PERMANENT ACCESS
	NEW TEMPORARY ACCESS
	DEACTIVATED OVERGROWN ACCESS

COORDINATE SYSTEM: NAD 1983 UTM ZONE 11N
AK/RK VALUES BASED ON VERSION F MAPPING LINE.

	AB TOWNSHIP / BC 20K GRID
	INDIAN RESERVES
	PARKS / PROTECTED AREAS
	POWER LINE (MAIN)
	RAILWAY
	BASE ROADS
	HIGHWAY
	Other Roads

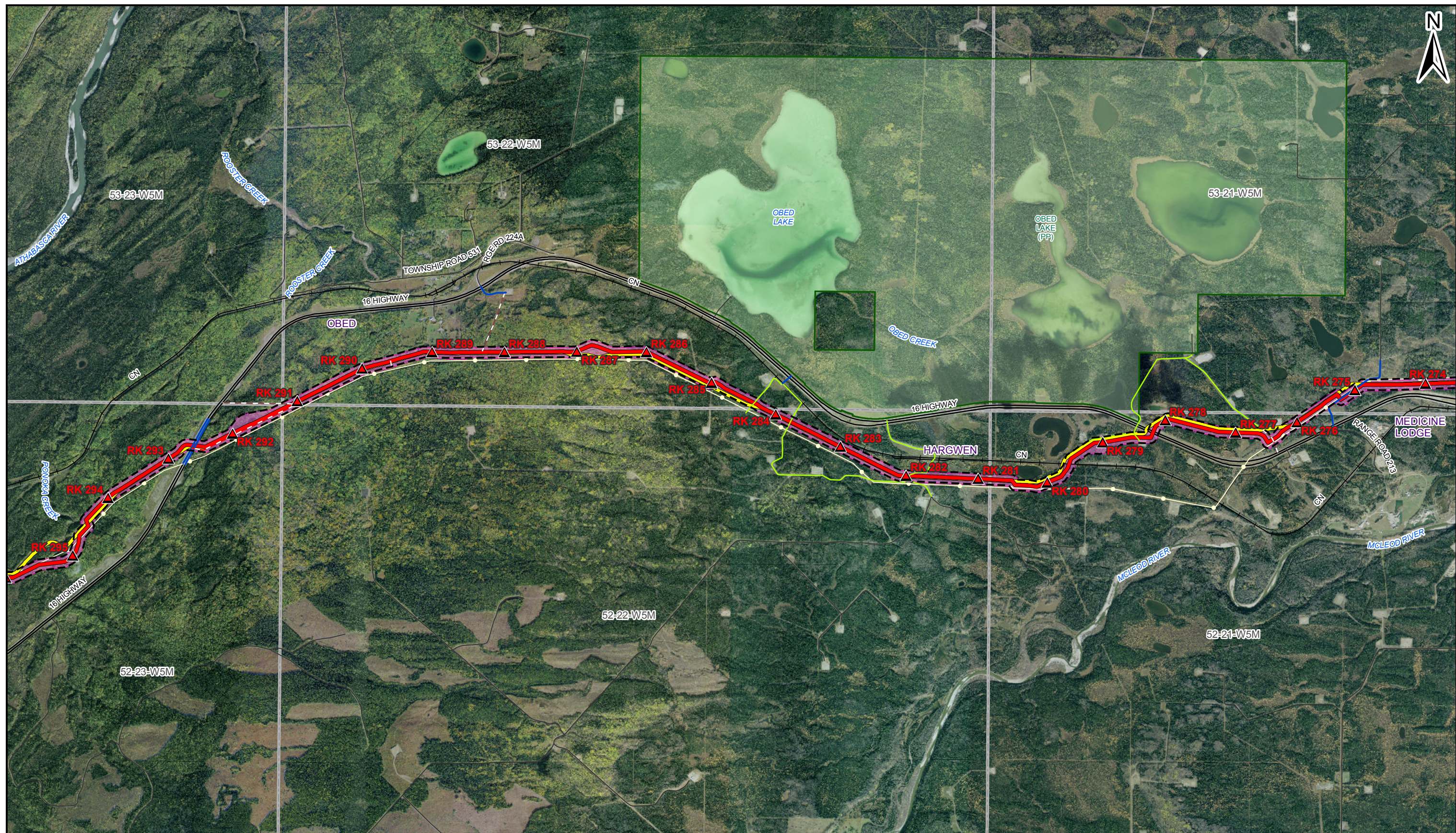


REV	DESCRIPTION	DATE	DRN	CKD	APP
A	ISSUED FOR REVIEW	2014/05/02	KJS	BVD	
B	ISSUED FOR REVIEW	2014/05/07	KJS	BVD	

1 0 1 KILOMETRES

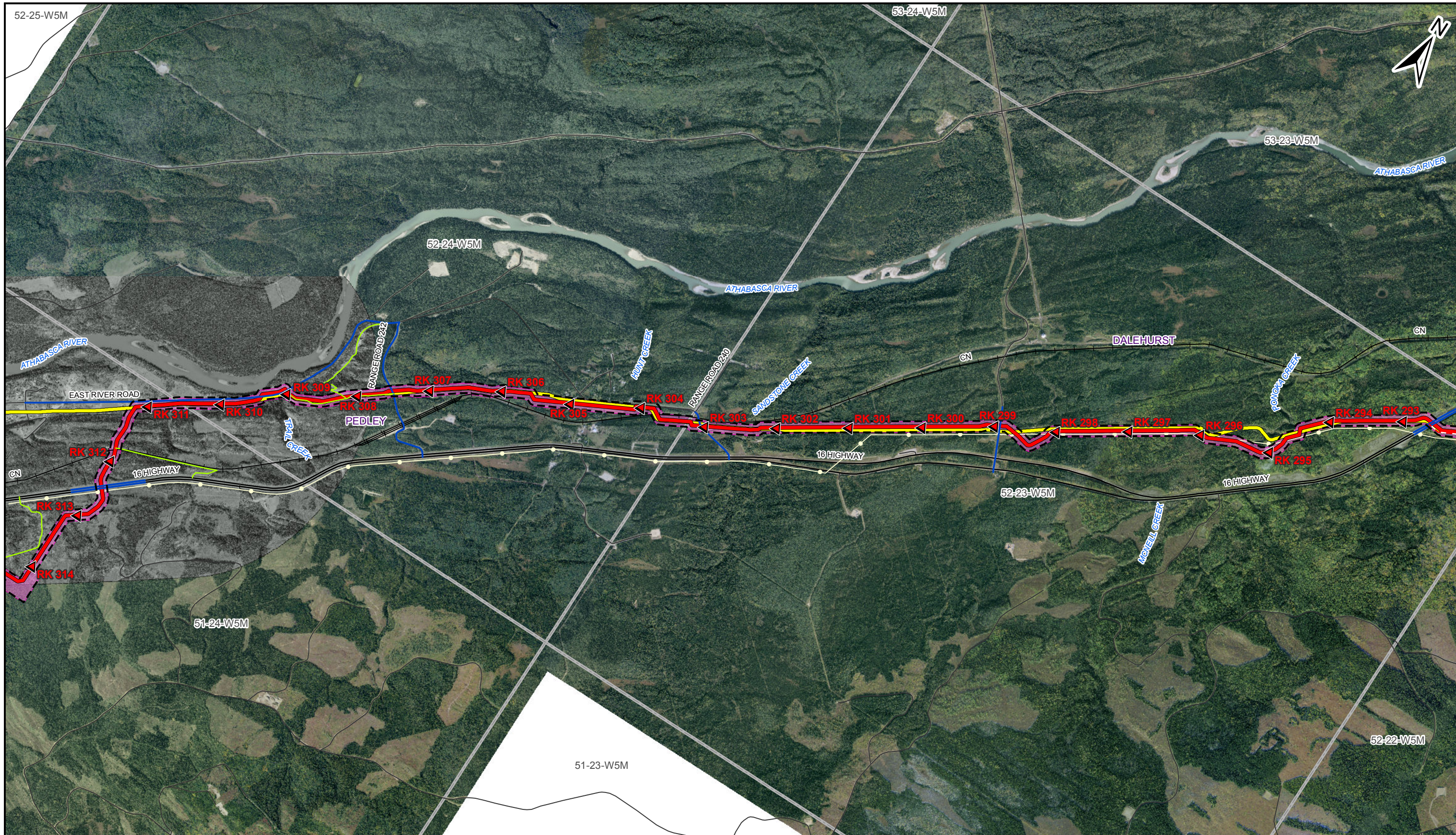
THIS DRAWING IS PREPARED SOLELY FOR THE USE OF TRANS MOUNTAIN PIPELINE LTD. (TPM) PROJECTS IN CANADA. TRANS MOUNTAIN PIPELINE LTD. ASSUMES NO LIABILITY TO ANY OTHER PARTY FOR ANY REPRESENTATIONS CONTAINED IN THIS DRAWING. THIS DOCUMENT IS PROVIDED BY TRANS MOUNTAIN PIPELINE LTD. (TPM) FOR USE BY THE INTENDED RECIPIENT ONLY. THIS INFORMATION IS CONFIDENTIAL AND PROPRIETARY TO TPM AND IS NOT TO BE PROVIDED TO ANY OTHER RECIPIENT WITHOUT THE WRITTEN CONSENT OF TPM. IT IS NOT TO BE USED FOR LEGAL, ENGINEERING OR SURVEYING PURPOSES, NOR FOR DOING ANY WORK ON OR AROUND THE PIPELINE AND FACILITY SINCE ALL OF WHICH REQUIRE THE EXPRESS WRITTEN APPROVAL.

TRANS MOUNTAIN PIPELINE				
TRANS MOUNTAIN EXPANSION PROJECT				
PROPOSED PIPELINE CORRIDOR				
ROUTE MAPS - ALBERTA				
<i>NOT FOR CONSTRUCTION</i>				
SCALE	SSEID	DRAWING NUMBER	SHEET NO.	REV
1:50,000	-	19731-510-RMP-00016	15 of 54	B



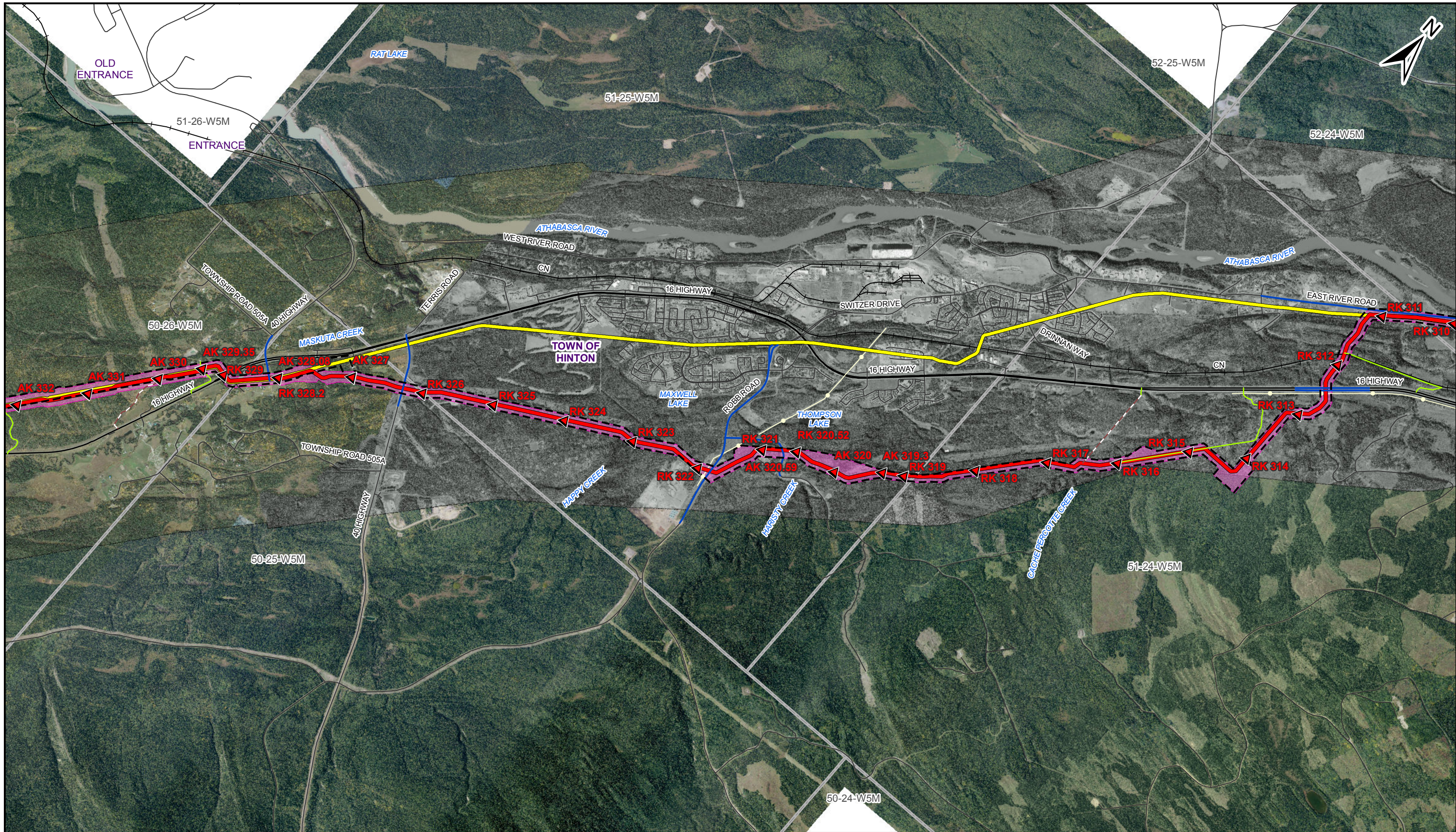
LEGEND PROPOSED REVISED PIPELINE CORRIDOR PROPOSED ALTERNATE PIPELINE CORRIDOR PREVIOUSLY PROPOSED PIPELINE CORRIDOR PROPOSED TMPE EXISTING TMPL EXISTING SITES PROPOSED SITES ACCESS MANAGEMENT ROADS EXISTING MAJOR ACCESS EXISTING SECONDARY ACCESS NEW PERMANENT ACCESS NEW TEMPORARY ACCESS DEACTIVATED OVERGROWN ACCESS	COORDINATE SYSTEM: NAD 1983 UTM ZONE 11N AK/RK VALUES BASED ON VERSION F MAPPING LINE. AB TOWNSHIP / BC 20K GRID INDIAN RESERVES PARKS / PROTECTED AREAS POWER LINE (MAIN) RAILWAY BASE ROADS HIGHWAY Other Roads	 1 0 1 KILOMETRES	 <small>THIS DRAWING IS PREPARED SOLELY FOR THE USE OF TRANS MOUNTAIN PIPELINE LTD. (TMP) PROJECTS IN CANADA. IT ASSUMES NO LIABILITY TO ANY OTHER PARTY FOR ANY REPRESENTATIONS CONTAINED IN THIS DRAWING. THIS DOCUMENT IS PROVIDED BY TRANS MOUNTAIN PIPELINE LTD. (TMP) FOR USE BY THE INTENDED RECIPIENT ONLY. THIS INFORMATION IS CONFIDENTIAL AND PROPRIETARY TO TMP, AND IS NOT TO BE PROVIDED TO ANY OTHER RECIPIENT WITHOUT THE WRITTEN CONSENT OF TMP. IT IS NOT TO BE USED FOR LEGAL, ENGINEERING OR SURVEYING PURPOSES, NOR FOR DOING ANY WORK ON OR AROUND THE PIPELINE AND FACILITY SINCE ALL OF WHICH REQUIRE THE TMP'S WRITTEN APPROVAL.</small>	TRANS MOUNTAIN PIPELINE TRANS MOUNTAIN EXPANSION PROJECT PROPOSED PIPELINE CORRIDOR ROUTE MAPS - ALBERTA <i>NOT FOR CONSTRUCTION</i>																									
				<table border="1"> <thead> <tr> <th>REV</th> <th>DESCRIPTION</th> <th>DATE</th> <th>DRN</th> <th>CKD</th> <th>APP</th> </tr> </thead> <tbody> <tr> <td>A</td> <td>ISSUED FOR REVIEW</td> <td>2014/05/02</td> <td>KJS</td> <td>BVD</td> <td></td> </tr> <tr> <td>B</td> <td>ISSUED FOR REVIEW</td> <td>2014/05/07</td> <td>KJS</td> <td>BVD</td> <td></td> </tr> </tbody> </table>	REV	DESCRIPTION	DATE	DRN	CKD	APP	A	ISSUED FOR REVIEW	2014/05/02	KJS	BVD		B	ISSUED FOR REVIEW	2014/05/07	KJS	BVD		<table border="1"> <thead> <tr> <th>SCALE</th> <th>SSEID</th> <th>DRAWING NUMBER</th> <th>SHEET NO.</th> <th>REV</th> </tr> </thead> <tbody> <tr> <td>1:50,000</td> <td>-</td> <td>19731-510-RMP-00016</td> <td>16 of 54</td> <td>B</td> </tr> </tbody> </table>	SCALE	SSEID	DRAWING NUMBER	SHEET NO.	REV	1:50,000
REV	DESCRIPTION	DATE	DRN	CKD	APP																								
A	ISSUED FOR REVIEW	2014/05/02	KJS	BVD																									
B	ISSUED FOR REVIEW	2014/05/07	KJS	BVD																									
SCALE	SSEID	DRAWING NUMBER	SHEET NO.	REV																									
1:50,000	-	19731-510-RMP-00016	16 of 54	B																									

SIZE: 11 x 17 - VERSION: E



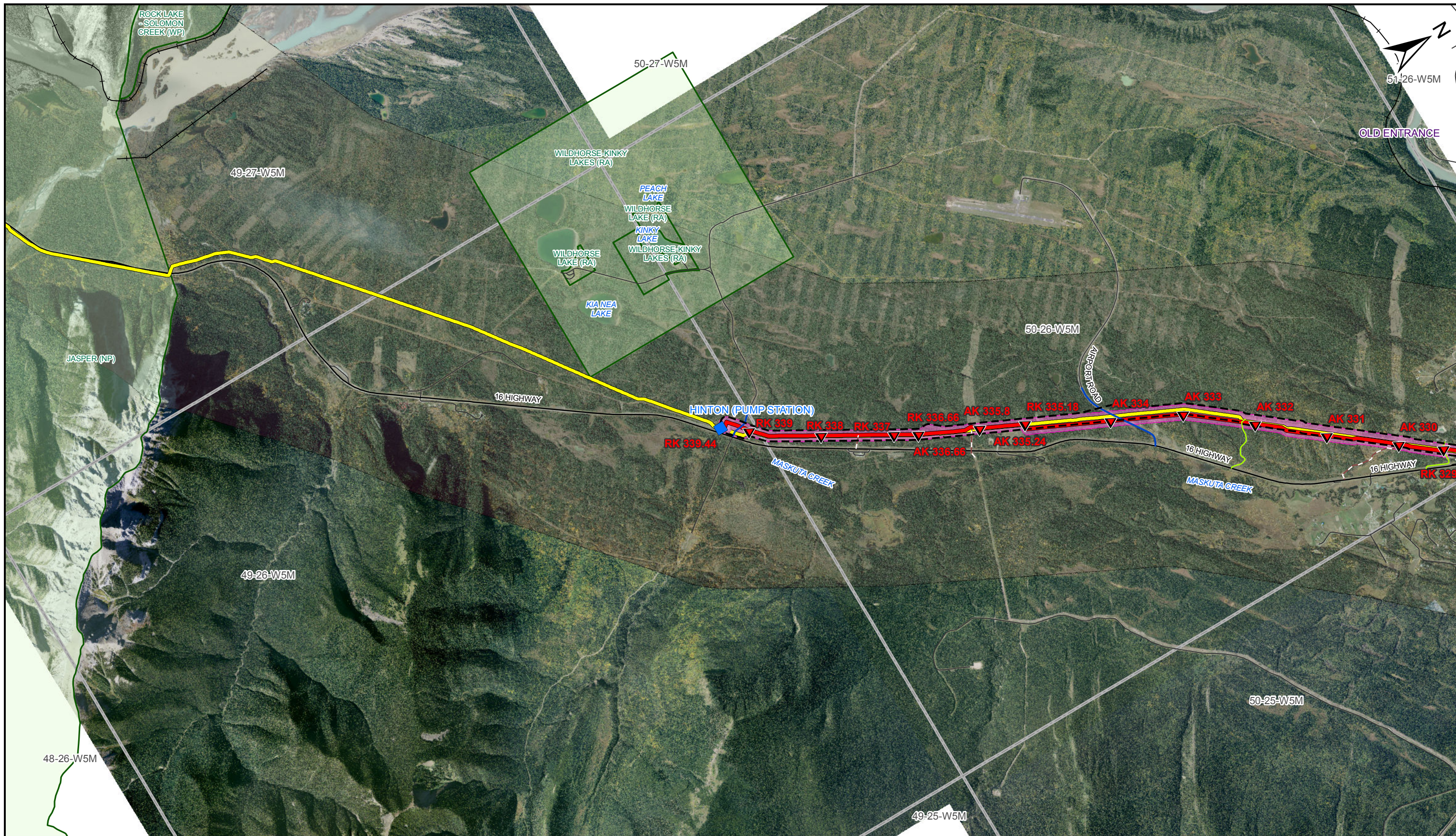
LEGEND 	<p>COORDINATE SYSTEM: NAD 1983 UTM ZONE 11N AK/RK VALUES BASED ON VERSION F MAPPING LINE.</p>	<p>1 0 1 KILOMETRES</p>						<p>TRANS MOUNTAIN PIPELINE TRANS MOUNTAIN EXPANSION PROJECT PROPOSED PIPELINE CORRIDOR ROUTE MAPS - ALBERTA <i>NOT FOR CONSTRUCTION</i></p>																									
			<table border="1"> <thead> <tr> <th>REV</th> <th>DESCRIPTION</th> <th>DATE</th> <th>DRN</th> <th>CKD</th> <th>APP</th> </tr> </thead> <tbody> <tr> <td>A</td> <td>ISSUED FOR REVIEW</td> <td>2014/05/02</td> <td>KJS</td> <td>BVD</td> <td></td> </tr> <tr> <td>B</td> <td>ISSUED FOR REVIEW</td> <td>2014/05/07</td> <td>KJS</td> <td>BVD</td> <td></td> </tr> </tbody> </table>	REV	DESCRIPTION	DATE	DRN	CKD	APP	A	ISSUED FOR REVIEW	2014/05/02	KJS	BVD		B	ISSUED FOR REVIEW	2014/05/07	KJS	BVD		<table border="1"> <thead> <tr> <th>SCALE</th> <th>SSEID</th> <th>DRAWING NUMBER</th> <th>SHEET NO.</th> <th>REV</th> </tr> </thead> <tbody> <tr> <td>1:50,000</td> <td>-</td> <td>19731-510-RMP-00016</td> <td>17 of 54</td> <td>B</td> </tr> </tbody> </table>					SCALE	SSEID	DRAWING NUMBER	SHEET NO.	REV	1:50,000	-
REV	DESCRIPTION	DATE	DRN	CKD	APP																												
A	ISSUED FOR REVIEW	2014/05/02	KJS	BVD																													
B	ISSUED FOR REVIEW	2014/05/07	KJS	BVD																													
SCALE	SSEID	DRAWING NUMBER	SHEET NO.	REV																													
1:50,000	-	19731-510-RMP-00016	17 of 54	B																													

SIZE: 11 x 17 - VERSION: E



LEGEND PROPOSED REVISED PIPELINE CORRIDOR PROPOSED ALTERNATE PIPELINE CORRIDOR PREVIOUSLY PROPOSED PIPELINE CORRIDOR PROPOSED TMEP EXISTING TMPL EXISTING SITES PROPOSED SITES ACCESS MANAGEMENT ROADS EXISTING MAJOR ACCESS EXISTING SECONDARY ACCESS NEW PERMANENT ACCESS NEW TEMPORARY ACCESS DEACTIVATED OVERGROWN ACCESS AB TOWNSHIP / BC 20K GRID INDIAN RESERVES PARKS / PROTECTED AREAS POWER LINE (MAIN) RAILWAY BASE ROADS HIGHWAY Other Roads	COORDINATE SYSTEM: NAD 1983 UTM ZONE 11N AK/RK VALUES BASED ON VERSION F MAPPING LINE		 	TRANS MOUNTAIN PIPELINE TRANS MOUNTAIN EXPANSION PROJECT PROPOSED PIPELINE CORRIDOR ROUTE MAPS - ALBERTA <i>NOT FOR CONSTRUCTION</i>																									
	<table border="1"> <thead> <tr> <th>REV</th> <th>DESCRIPTION</th> <th>DATE</th> <th>DRN</th> <th>CKD</th> <th>APP</th> </tr> </thead> <tbody> <tr> <td>A</td> <td>ISSUED FOR REVIEW</td> <td>2014/05/02</td> <td>KJS</td> <td>BVD</td> <td></td> </tr> <tr> <td>B</td> <td>ISSUED FOR REVIEW</td> <td>2014/05/07</td> <td>KJS</td> <td>BVD</td> <td></td> </tr> </tbody> </table>	REV		DESCRIPTION	DATE	DRN	CKD	APP	A	ISSUED FOR REVIEW	2014/05/02	KJS	BVD		B	ISSUED FOR REVIEW	2014/05/07	KJS	BVD		<table border="1"> <thead> <tr> <th>SCALE</th> <th>SSEID</th> <th>DRAWING NUMBER</th> <th>SHEET NO.</th> <th>REV</th> </tr> </thead> <tbody> <tr> <td>1:50,000</td> <td>-</td> <td>19731-510-RMP-00016</td> <td>18 of 54</td> <td>B</td> </tr> </tbody> </table>	SCALE	SSEID	DRAWING NUMBER	SHEET NO.	REV	1:50,000	-	19731-510-RMP-00016
REV	DESCRIPTION	DATE	DRN	CKD	APP																								
A	ISSUED FOR REVIEW	2014/05/02	KJS	BVD																									
B	ISSUED FOR REVIEW	2014/05/07	KJS	BVD																									
SCALE	SSEID	DRAWING NUMBER	SHEET NO.	REV																									
1:50,000	-	19731-510-RMP-00016	18 of 54	B																									

SIZE: 11 x 17 - VERSION: E



LEGEND

	PROPOSED REVISED PIPELINE CORRIDOR		ACCESS MANAGEMENT ROADS
	PROPOSED ALTERNATE PIPELINE CORRIDOR		EXISTING MAJOR ACCESS
	PREVIOUSLY PROPOSED PIPELINE CORRIDOR		EXISTING SECONDARY ACCESS
	PROPOSED TMPL		NEW PERMANENT ACCESS
	EXISTING TMPL		NEW TEMPORARY ACCESS
	EXISTING SITES		DEACTIVATED OVERGROWN ACCESS
	PROPOSED SITES		

COORDINATE SYSTEM: NAD 1983 UTM ZONE 11N
AK/RK VALUES BASED ON VERSION F MAPPING LINE

	AB TOWNSHIP / BC 20K GRID
	INDIAN RESERVES
	PARKS / PROTECTED AREAS
	POWER LINE (MAIN)
	RAILWAY
BASE ROADS	
	HIGHWAY
	Other Roads



1 0 1 KILOMETRES

REV	DESCRIPTION	DATE	DRN	CKD	APP
A	ISSUED FOR REVIEW	2014/05/02	KJS	BVD	
B	ISSUED FOR REVIEW	2014/05/07	KJS	BVD	

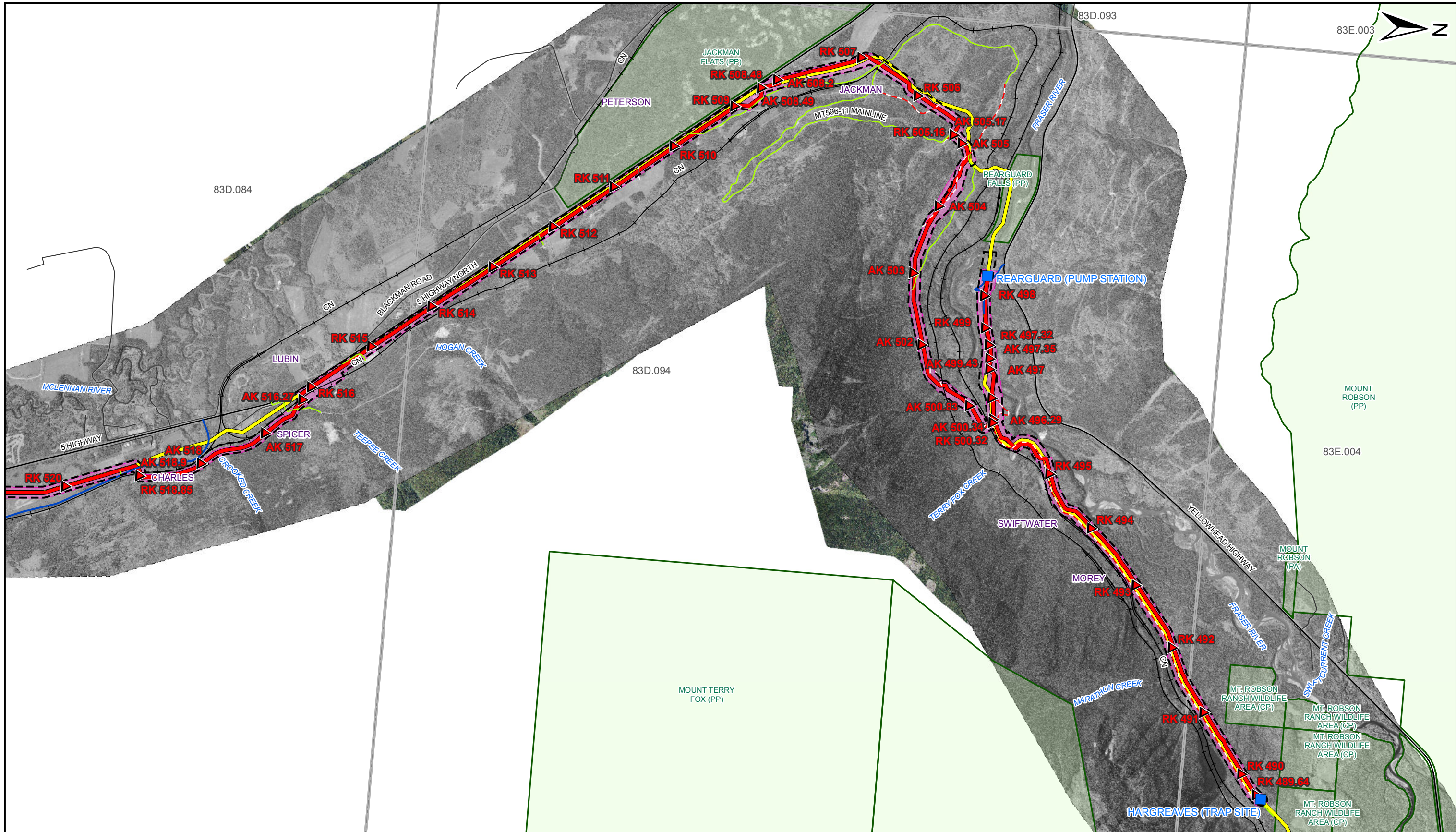
TRANS MOUNTAIN

Universal Pegasus INTERNATIONAL

THIS DRAWING IS PREPARED SOLELY FOR THE USE OF TRANS MOUNTAIN PIPELINE LTD. (TMP) PROJECTS. CONSULTANTS ASSUME NO LIABILITY TO ANY OTHER PARTY FOR ANY REPRESENTATIONS CONTAINED IN THIS DRAWING. THIS DOCUMENT IS PROVIDED BY TRANS MOUNTAIN PIPELINE LTD. (TMP) FOR USE BY THE INTENDED RECIPIENT ONLY. THIS INFORMATION IS CONFIDENTIAL AND PROPRIETARY TO TMP AND IS NOT TO BE PROVIDED TO ANY OTHER RECIPIENT WITHOUT THE WRITTEN CONSENT OF TMP. IT IS NOT TO BE USED FOR LEGAL, ENGINEERING OR SURVEYING PURPOSES, NOR FOR DOING ANY WORK ON OR AROUND THE PIPELINE AND FACILITIES, ALL OF WHICH REQUIRE THE EXPRESS WRITTEN APPROVAL.

TRANS MOUNTAIN PIPELINE				
<i>TRANS MOUNTAIN EXPANSION PROJECT</i>				
PROPOSED PIPELINE CORRIDOR				
ROUTE MAPS - ALBERTA				
<i>NOT FOR CONSTRUCTION</i>				
SCALE	SSEID	DRAWING NUMBER	SHEET NO.	REV
1:50,000	-	19731-510-RMP-00016	19 of 54	B

SIZE: 11 x 17 - VERSION: E



LEGEND

- PROPOSED REVISED PIPELINE CORRIDOR
- PROPOSED ALTERNATE PIPELINE CORRIDOR
- PREVIOUSLY PROPOSED PIPELINE CORRIDOR
- PROPOSED TMPL
- EXISTING TMPL
- EXISTING SITES
- PROPOSED SITES

ACCESS MANAGEMENT ROADS

- EXISTING MAJOR ACCESS
- EXISTING SECONDARY ACCESS
- NEW PERMANENT ACCESS
- NEW TEMPORARY ACCESS
- DEACTIVATED OVERGROWN ACCESS

COORDINATE SYSTEM: NAD 1983 UTM ZONE 11N
AK/RK VALUES BASED ON VERSION F MAPPING LINE

- AB TOWNSHIP / BC 20K GRID
- INDIAN RESERVES
- PARKS / PROTECTED AREAS
- POWER LINE (MAIN)
- RAILWAY
- BASE ROADS**
- HIGHWAY
- Other Roads

1 0 1
KILOMETRES

REV	DESCRIPTION	DATE	DRN	CKD	APP
A	ISSUED FOR REVIEW	2014/05/02	KJS	BVD	
B	ISSUED FOR REVIEW	2014/05/07	KJS	BVD	

TRANS MOUNTAIN

Universal Pegasus
INTERNATIONAL

THIS DRAWING IS PREPARED SOLELY FOR THE USE OF TRANS MOUNTAIN PIPELINE LTD. (TMP) PROJECTS IN CANADA. IT ASSUMES LIABILITY TO ANY OTHER PARTY FOR ANY REPRESENTATIONS CONTAINED HEREIN. THIS DOCUMENT IS PROVIDED BY TRANS MOUNTAIN PIPELINE LTD. (TMP) FOR USE BY THE INTENDED RECIPIENT ONLY. THIS INFORMATION IS CONFIDENTIAL AND PROPRIETARY TO TMP AND IS NOT TO BE PROVIDED TO ANY OTHER RECIPIENT WITHOUT THE WRITTEN CONSENT OF TMP. IT IS NOT TO BE USED FOR LEGAL, ENGINEERING OR SURVEYING PURPOSES, NOR FOR DOING ANY WORK ON OR AROUND THE PIPELINE AND FACILITIES, ALL OF WHICH REQUIRE THE WRITTEN APPROVAL OF TMP.

TRANS MOUNTAIN PIPELINE

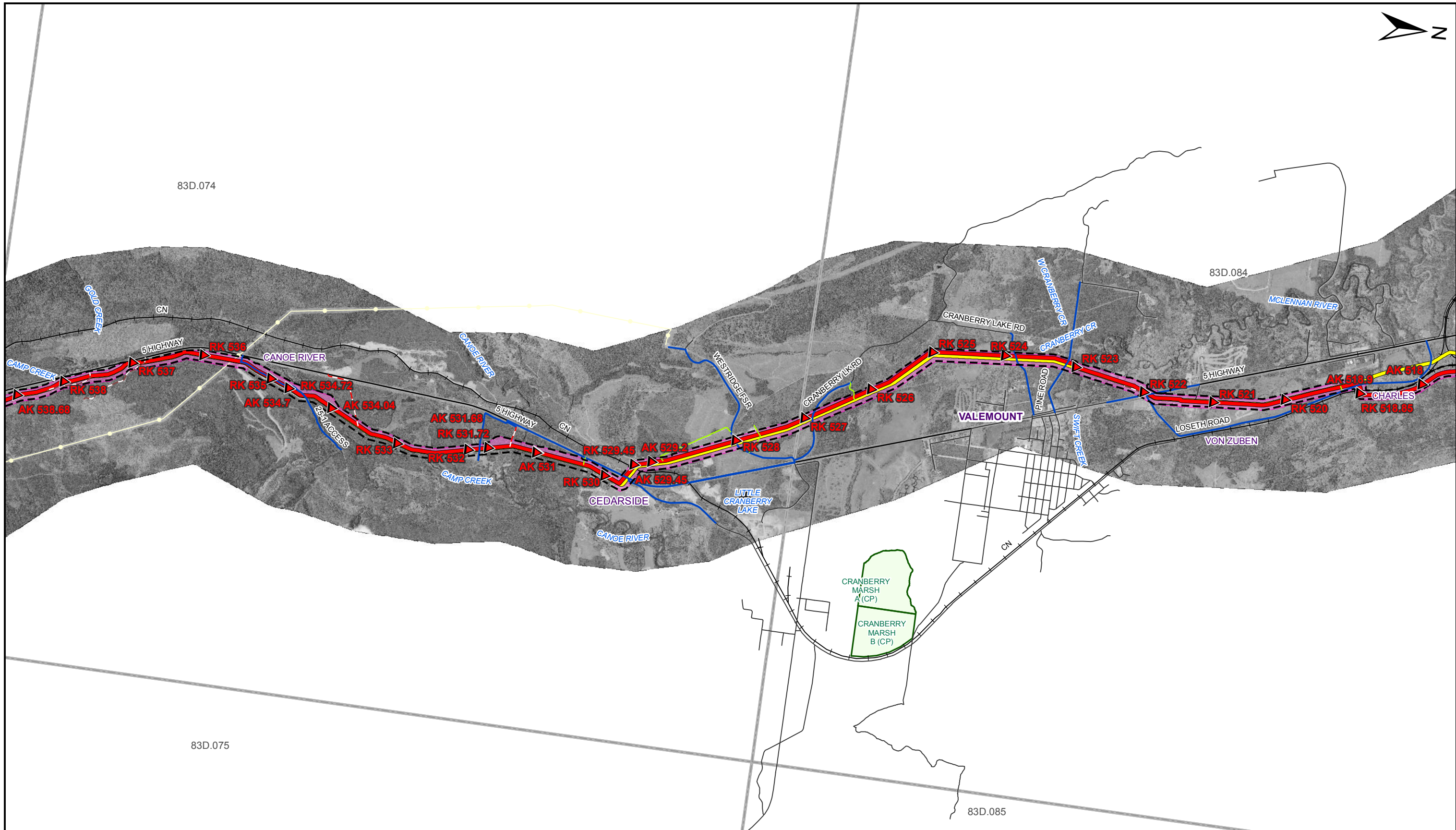
TRANS MOUNTAIN EXPANSION PROJECT

PROPOSED PIPELINE CORRIDOR ROUTE MAPS - BRITISH COLUMBIA

NOT FOR CONSTRUCTION

SCALE	SSEID	DRAWING NUMBER	SHEET NO.	REV
1:50,000	-	19731-510-RMP-00016	20 of 54	B

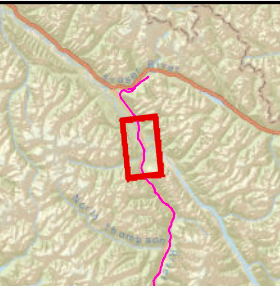
SIZE: 11 x 17 - VERSION: E



LEGEND

	PROPOSED REVISED PIPELINE CORRIDOR		ACCESS MANAGEMENT ROADS		AB TOWNSHIP / BC 20K GRID
	PROPOSED ALTERNATE PIPELINE CORRIDOR		EXISTING MAJOR ACCESS		INDIAN RESERVES
	PREVIOUSLY PROPOSED PIPELINE CORRIDOR		EXISTING SECONDARY ACCESS		PARKS / PROTECTED AREAS
	PROPOSED TMEP		NEW PERMANENT ACCESS		POWER LINE (MAIN)
	EXISTING TMPL		NEW TEMPORARY ACCESS		RAILWAY
	EXISTING SITES		DEACTIVATED OVERGROWN ACCESS		HIGHWAY
	PROPOSED SITES				Other Roads

COORDINATE SYSTEM: NAD 1983 UTM ZONE 11N
AK/RK VALUES BASED ON VERSION F MAPPING LINE.



1 0 1 KILOMETRES

REV	DESCRIPTION	DATE	DRN	CKD	APP
A	ISSUED FOR REVIEW	2014/05/02	KJS	BVD	
B	ISSUED FOR REVIEW	2014/05/07	KJS	BVD	

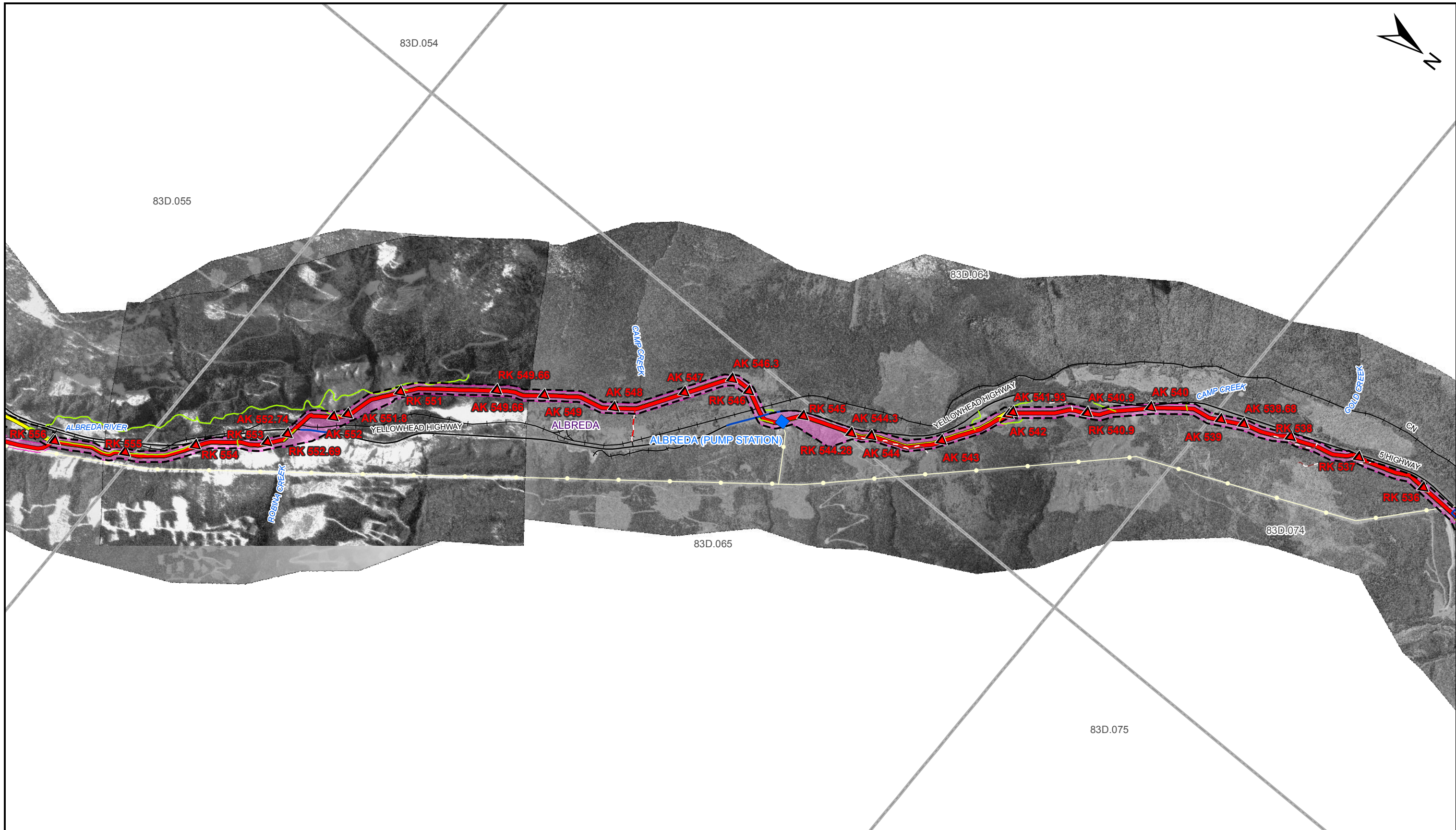
TRANS MOUNTAIN

Universal Pegasus INTERNATIONAL

THIS DRAWING IS PREPARED SOLELY FOR THE USE OF TRANS MOUNTAIN PIPELINE LTD. (TPM) PROJECTS. CONSULTANTS ASSUME NO LIABILITY TO ANY OTHER PARTY FOR ANY REPRESENTATIONS CONTAINED IN THIS DRAWING. THIS DOCUMENT IS PROVIDED BY TRANS MOUNTAIN PIPELINE LTD. (TPM) FOR USE BY THE INTENDED RECIPIENT ONLY. THIS INFORMATION IS CONFIDENTIAL AND PROPRIETARY TO TPM AND IS NOT TO BE PROVIDED TO ANY OTHER RECIPIENT WITHOUT THE WRITTEN CONSENT OF TPM. IT IS NOT TO BE USED FOR LEGAL, ENGINEERING OR SURVEYING PURPOSES, NOR FOR DOING ANY WORK ON OR AROUND THE PIPELINE AND FACILITIES, ALL OF WHICH REQUIRE THE EXPRESS WRITTEN APPROVAL.

TRANS MOUNTAIN PIPELINE				
<i>TRANS MOUNTAIN EXPANSION PROJECT</i>				
PROPOSED PIPELINE CORRIDOR ROUTE MAPS - BRITISH COLUMBIA				
<i>NOT FOR CONSTRUCTION</i>				
SCALE	SSEID	DRAWING NUMBER	SHEET NO.	REV
1:50,000	-	19731-510-RMP-00016	21 of 54	B

SIZE: 11 x 17 - VERSION: E



LEGEND

- PROPOSED REVISED PIPELINE CORRIDOR
- PROPOSED ALTERNATE PIPELINE CORRIDOR
- PREVIOUSLY PROPOSED PIPELINE CORRIDOR
- PROPOSED TMPEP
- EXISTING TMPL
- EXISTING SITES
- PROPOSED SITES

ACCESS MANAGEMENT ROADS

- EXISTING MAJOR ACCESS
- EXISTING SECONDARY ACCESS
- NEW PERMANENT ACCESS
- NEW TEMPORARY ACCESS
- DEACTIVATED OVERGROWN ACCESS

BASE ROADS

- HIGHWAY
- Other Roads

COORDINATE SYSTEM: NAD 1983 UTM ZONE 11N
AK/RK VALUES BASED ON VERSION F MAPPING LINE.

- AB TOWNSHIP / BC 20K GRID
- INDIAN RESERVES
- PARKS / PROTECTED AREAS
- POWER LINE (MAIN)
- RAILWAY

1 0 1
KILOMETRES

REV	DESCRIPTION	DATE	DRN	CKD	APP
A	ISSUED FOR REVIEW	2014/05/02	KJS	BVD	
B	ISSUED FOR REVIEW	2014/05/07	KJS	BVD	

TRANS MOUNTAIN

UniversalPegasus
INTERNATIONAL

THIS DRAWING IS PREPARED SOLELY FOR THE USE OF TRANS MOUNTAIN PIPELINE LTD. (TMP) PROJECTS. CONSULTANTS ASSUME NO LIABILITY TO ANY OTHER PARTY FOR ANY REPRESENTATIONS CONTAINED IN THIS DRAWING. THIS DOCUMENT IS PROVIDED BY TRANS MOUNTAIN PIPELINE LTD. (TMP) FOR USE BY THE INTENDED RECIPIENT ONLY. THIS INFORMATION IS CONFIDENTIAL AND PROPRIETARY TO TMP AND IS NOT TO BE PROVIDED TO ANY OTHER RECIPIENT WITHOUT THE WRITTEN CONSENT OF TMP. IT IS NOT TO BE USED FOR LEGAL, ENGINEERING OR SURVEYING PURPOSES, NOR FOR DOING ANY WORK ON OR AROUND THE PIPELINE AND FACILITIES, ALL OF WHICH REQUIRE THE TMP'S WRITTEN APPROVAL.

TRANS MOUNTAIN PIPELINE

TRANS MOUNTAIN EXPANSION PROJECT

PROPOSED PIPELINE CORRIDOR

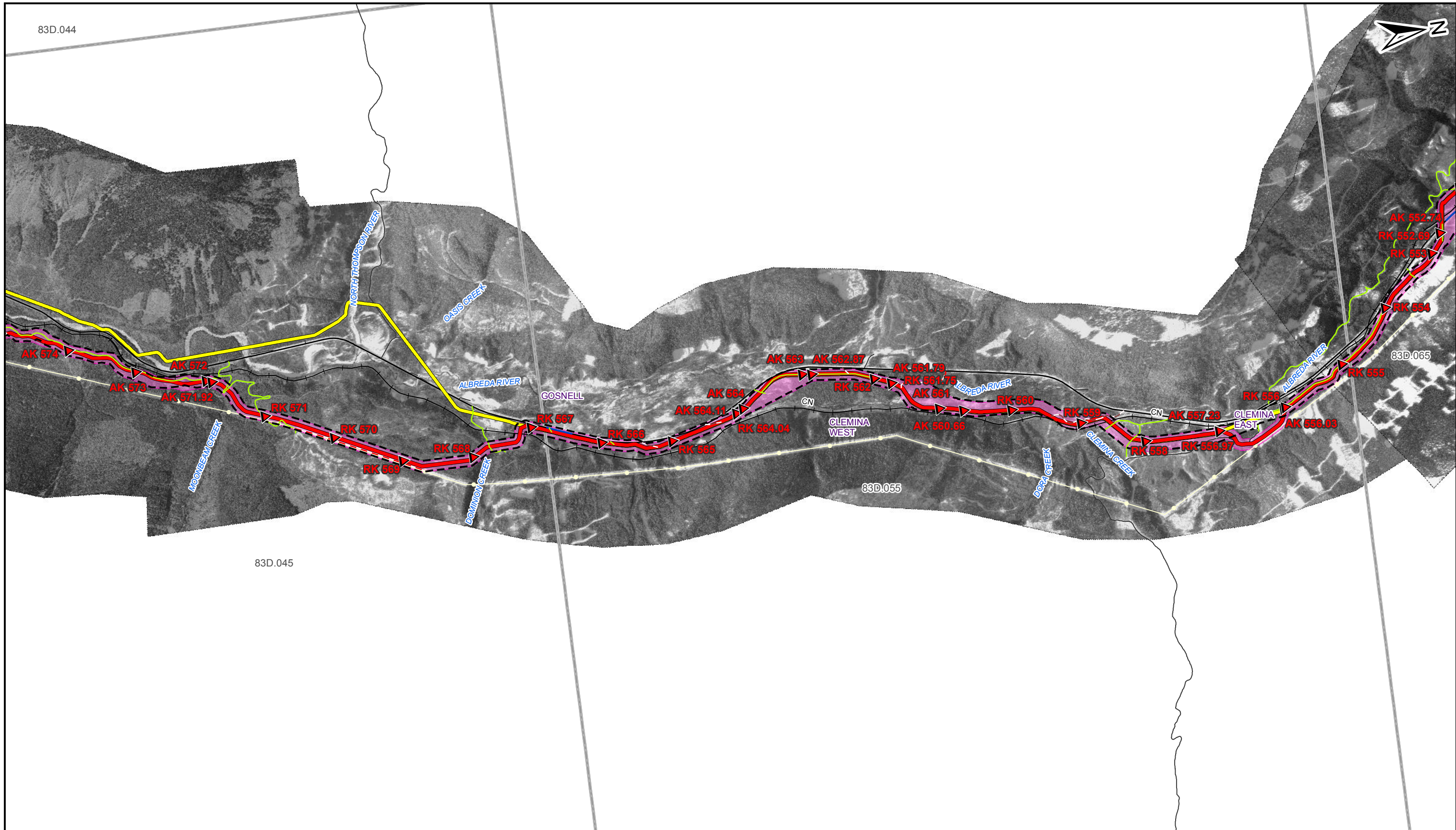
ROUTE MAPS - BRITISH COLUMBIA

NOT FOR CONSTRUCTION

SCALE	SSEID	DRAWING NUMBER	SHEET NO.	REV
1:50,000	-	19731-510-RMP-00016	22 of 54	B

SIZE: 11 x 17 - VERSION: E

83D.044



83D.045

83D.055

83D.065

- LEGEND**
- PROPOSED REVISED PIPELINE CORRIDOR
 - PROPOSED ALTERNATE PIPELINE CORRIDOR
 - PREVIOUSLY PROPOSED PIPELINE CORRIDOR
 - PROPOSED TMEP
 - EXISTING TMPL
 - EXISTING SITES
 - PROPOSED SITES

- ACCESS MANAGEMENT ROADS**
- EXISTING MAJOR ACCESS
 - EXISTING SECONDARY ACCESS
 - NEW PERMANENT ACCESS
 - NEW TEMPORARY ACCESS
 - DEACTIVATED OVERGROWN ACCESS

- COORDINATE SYSTEM: NAD 1983 UTM ZONE 11N
AK/RK VALUES BASED ON VERSION F MAPPING LINE**
- AB TOWNSHIP / BC 20K GRID
 - INDIAN RESERVES
 - PARKS / PROTECTED AREAS
 - POWER LINE (MAIN)
 - RAILWAY
 - BASE ROADS**
 - HIGHWAY
 - Other Roads



1 0 1 KILOMETRES

REV	DESCRIPTION	DATE	DRN	CKD	APP
A	ISSUED FOR REVIEW	2014/05/02	KJS	BVD	
B	ISSUED FOR REVIEW	2014/05/07	KJS	BVD	



TRANS MOUNTAIN PIPELINE

TRANS MOUNTAIN EXPANSION PROJECT

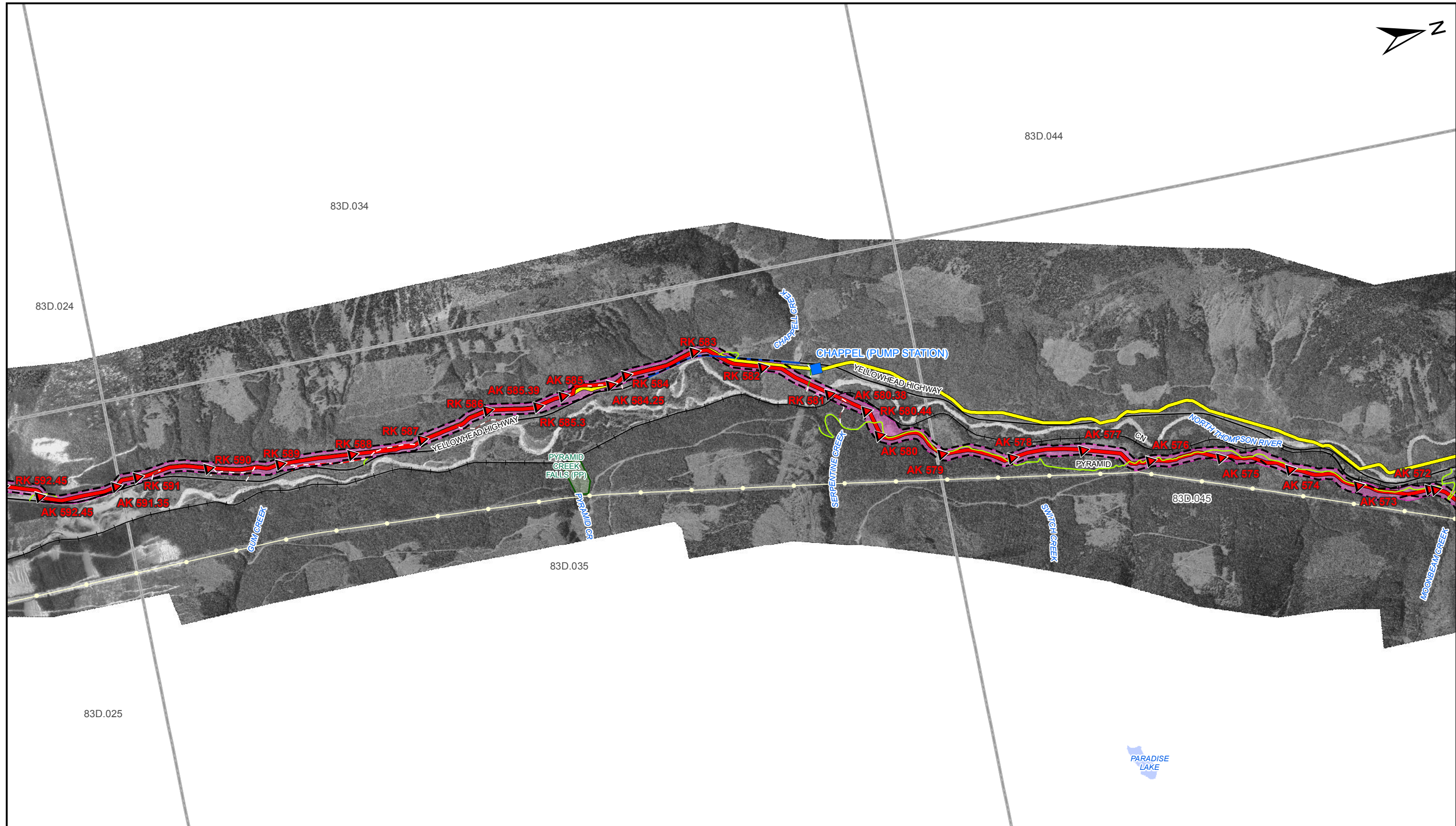
PROPOSED PIPELINE CORRIDOR ROUTE MAPS - BRITISH COLUMBIA

NOT FOR CONSTRUCTION

SCALE	SSEID	DRAWING NUMBER	SHEET NO.	REV
1:50,000	-	19731-510-RMP-00016	23 of 54	B

SIZE: 11 x 17 - VERSION: E

THIS DRAWING IS PREPARED SOLELY FOR THE USE OF TRANS MOUNTAIN PIPELINE LTD. UPI PROJECTS CONSULTANTS ASSUMES NO LIABILITY TO ANY OTHER PARTY FOR ANY REPRESENTATIONS CONTAINED IN THIS DRAWING. THIS DOCUMENT IS PROVIDED BY TRANS MOUNTAIN PIPELINE LTD. (TMPL) FOR USE BY THE INTENDED RECIPIENT ONLY. THIS INFORMATION IS CONFIDENTIAL AND PROPRIETARY TO TMPL AND IS NOT TO BE PROVIDED TO ANY OTHER RECIPIENT WITHOUT THE WRITTEN CONSENT OF TMPL. IT IS NOT TO BE USED FOR LEGAL, ENGINEERING OR SURVEYING PURPOSES, NOR FOR DOING ANY WORK ON OR AROUND THE PIPELINE AND FACILITIES, ALL OF WHICH REQUIRE THE EXPRESS WRITTEN APPROVAL.



LEGEND

- PROPOSED REVISED PIPELINE CORRIDOR
- PROPOSED ALTERNATE PIPELINE CORRIDOR
- PREVIOUSLY PROPOSED PIPELINE CORRIDOR
- PROPOSED TMPL
- EXISTING TMPL
- EXISTING SITES
- PROPOSED SITES

ACCESS MANAGEMENT ROADS

- EXISTING MAJOR ACCESS
- EXISTING SECONDARY ACCESS
- NEW PERMANENT ACCESS
- NEW TEMPORARY ACCESS
- DEACTIVATED OVERGROWN ACCESS

BASE ROADS

- HIGHWAY
- Other Roads

COORDINATE SYSTEM: NAD 1983 UTM ZONE 11N
AK/RK VALUES BASED ON VERSION F MAPPING LINE.

- AB TOWNSHIP / BC 20K GRID
- INDIAN RESERVES
- PARKS / PROTECTED AREAS
- POWER LINE (MAIN)
- RAILWAY

1 0 1
KILOMETRES

REV	DESCRIPTION	DATE	DRN	CKD	APP
A	ISSUED FOR REVIEW	2014/05/02	KJS	BVD	
B	ISSUED FOR REVIEW	2014/05/07	KJS	BVD	

TRANS MOUNTAIN

Universal Pegasus
INTERNATIONAL

THIS DRAWING IS PREPARED SOLELY FOR THE USE OF TRANS MOUNTAIN PIPELINE LTD. (TMP) PROJECTS IN CANADA. TRANS MOUNTAIN PIPELINE LTD. ASSUMES NO LIABILITY TO ANY OTHER PARTY FOR ANY REPRESENTATIONS CONTAINED IN THIS DRAWING. THIS DOCUMENT IS PROVIDED BY TRANS MOUNTAIN PIPELINE LTD. (TMP) FOR USE BY THE INTENDED RECIPIENT ONLY. THIS INFORMATION IS CONFIDENTIAL AND PROPRIETARY TO TMP AND IS NOT TO BE PROVIDED TO ANY OTHER RECIPIENT WITHOUT THE WRITTEN CONSENT OF TMP. IT IS NOT TO BE USED FOR LEGAL, ENGINEERING OR SURVEYING PURPOSES, NOR FOR DOING ANY WORK ON OR AROUND THE PIPELINE AND FACILITIES, ALL OF WHICH REQUIRE THE WRITTEN APPROVAL OF TRANS MOUNTAIN PIPELINE LTD.

TRANS MOUNTAIN PIPELINE

TRANS MOUNTAIN EXPANSION PROJECT

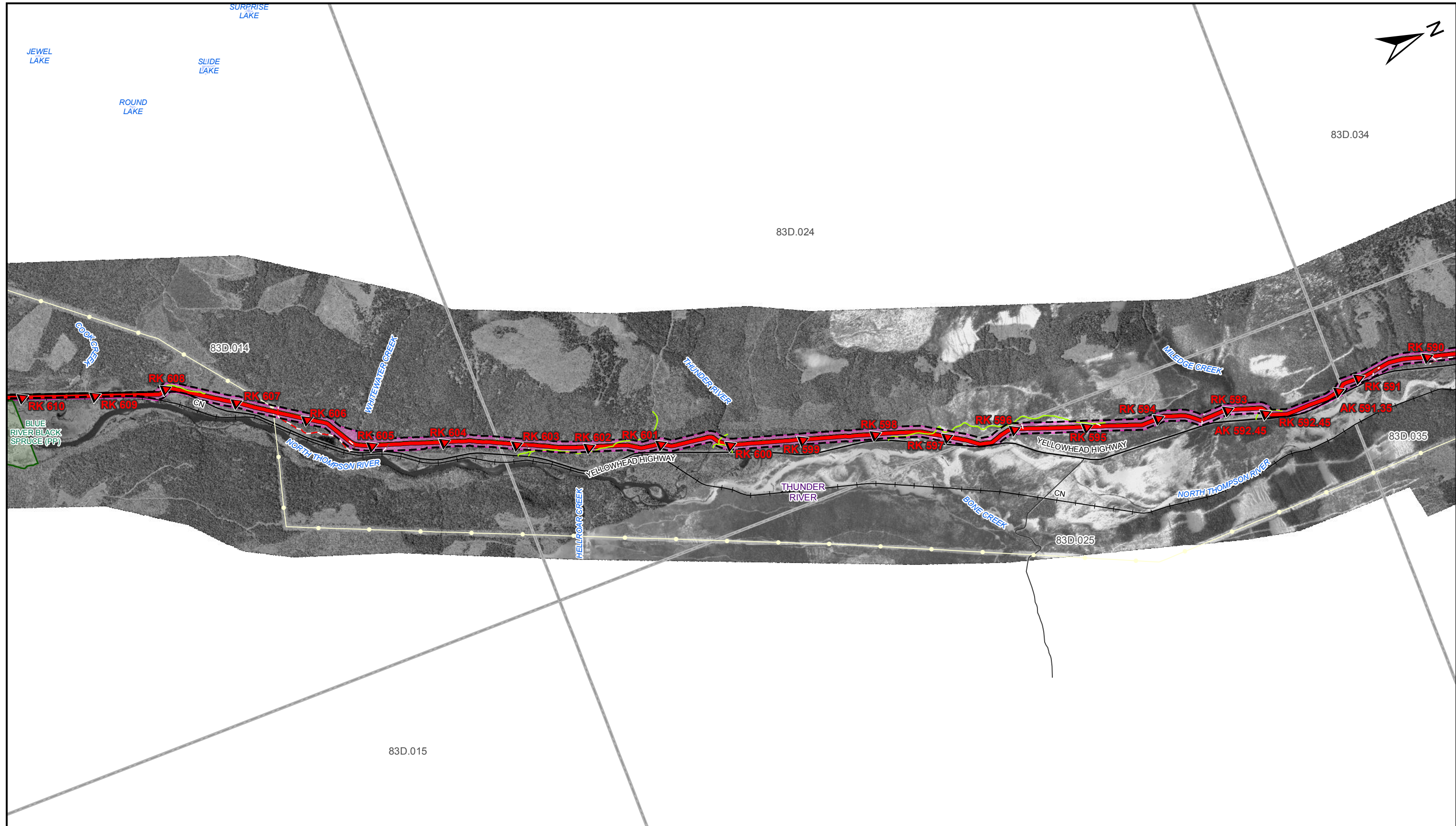
PROPOSED PIPELINE CORRIDOR

ROUTE MAPS - BRITISH COLUMBIA

NOT FOR CONSTRUCTION

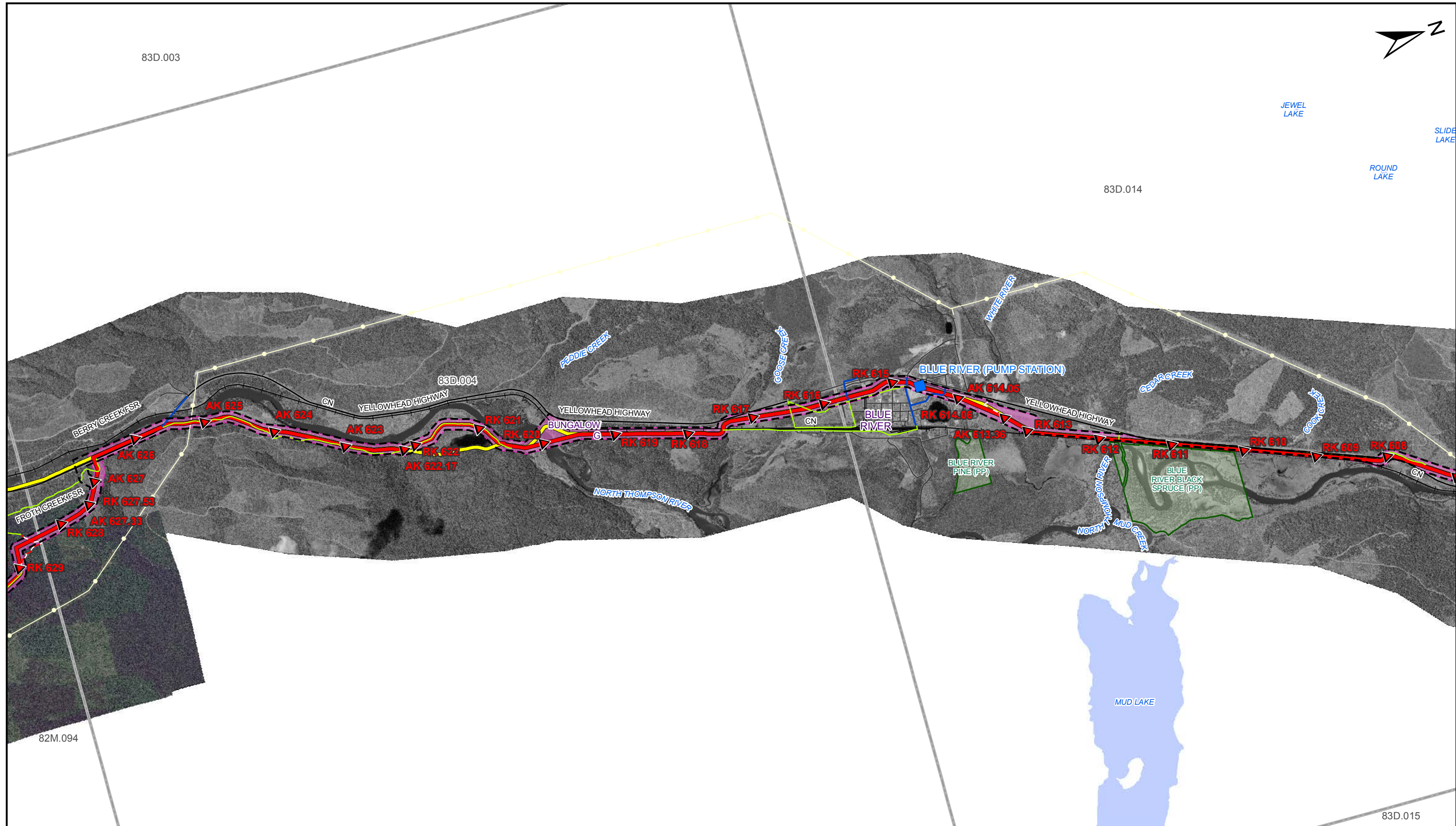
SCALE	SSEID	DRAWING NUMBER	SHEET NO.	REV
1:50,000	-	19731-510-RMP-00016	24 of 54	B

SIZE: 11 x 17 - VERSION: E



<p>LEGEND</p> <ul style="list-style-type: none"> PROPOSED REVISED PIPELINE CORRIDOR PROPOSED ALTERNATE PIPELINE CORRIDOR PREVIOUSLY PROPOSED PIPELINE CORRIDOR PROPOSED TMPEP EXISTING TMPL EXISTING SITES PROPOSED SITES 	<p>ACCESS MANAGEMENT ROADS</p> <ul style="list-style-type: none"> EXISTING MAJOR ACCESS EXISTING SECONDARY ACCESS NEW PERMANENT ACCESS NEW TEMPORARY ACCESS DEACTIVATED OVERGROWN ACCESS 	<p>COORDINATE SYSTEM: NAD 1983 UTM ZONE 11N AK/RK VALUES BASED ON VERSION F MAPPING LINE.</p> <ul style="list-style-type: none"> AB TOWNSHIP / BC 20K GRID INDIAN RESERVES PARKS / PROTECTED AREAS POWER LINE (MAIN) RAILWAY HIGHWAY Other Roads 		<p>1 0 1</p> <p>KILOMETRES</p>	<p>TRANS MOUNTAIN</p>	<p>TRANS MOUNTAIN PIPELINE</p> <p>TRANS MOUNTAIN EXPANSION PROJECT</p> <p>PROPOSED PIPELINE CORRIDOR</p> <p>ROUTE MAPS - BRITISH COLUMBIA</p> <p style="color: red; font-weight: bold;">NOT FOR CONSTRUCTION</p>																							
						<table border="1" style="width: 100%; border-collapse: collapse;"> <thead> <tr> <th>REV</th> <th>DESCRIPTION</th> <th>DATE</th> <th>DRN</th> <th>CKD</th> <th>APP</th> </tr> </thead> <tbody> <tr> <td>A</td> <td>ISSUED FOR REVIEW</td> <td>2014/05/02</td> <td>KJS</td> <td>BVD</td> <td></td> </tr> <tr> <td>B</td> <td>ISSUED FOR REVIEW</td> <td>2014/05/07</td> <td>KJS</td> <td>BVD</td> <td></td> </tr> </tbody> </table>	REV	DESCRIPTION	DATE	DRN	CKD	APP	A	ISSUED FOR REVIEW	2014/05/02	KJS	BVD		B	ISSUED FOR REVIEW	2014/05/07	KJS	BVD		<table border="1" style="width: 100%; border-collapse: collapse;"> <thead> <tr> <th>SCALE</th> <th>SSEID</th> <th>DRAWING NUMBER</th> <th>SHEET NO.</th> <th>REV</th> </tr> </thead> <tbody> <tr> <td>1:50,000</td> <td>-</td> <td>19731-510-RMP-00016</td> <td>25 of 54</td> <td>B</td> </tr> </tbody> </table>	SCALE	SSEID	DRAWING NUMBER	SHEET NO.
REV	DESCRIPTION	DATE	DRN	CKD	APP																								
A	ISSUED FOR REVIEW	2014/05/02	KJS	BVD																									
B	ISSUED FOR REVIEW	2014/05/07	KJS	BVD																									
SCALE	SSEID	DRAWING NUMBER	SHEET NO.	REV																									
1:50,000	-	19731-510-RMP-00016	25 of 54	B																									

SIZE: 11 x 17 - VERSION: E



LEGEND

- PROPOSED REVISED PIPELINE CORRIDOR
- PROPOSED ALTERNATE PIPELINE CORRIDOR
- PREVIOUSLY PROPOSED PIPELINE CORRIDOR
- PROPOSED TMPEP
- EXISTING TMPL
- EXISTING SITES
- PROPOSED SITES

ACCESS MANAGEMENT ROADS

- EXISTING MAJOR ACCESS
- EXISTING SECONDARY ACCESS
- NEW PERMANENT ACCESS
- NEW TEMPORARY ACCESS
- DEACTIVATED OVERGROWN ACCESS

**COORDINATE SYSTEM: NAD 1983 UTM ZONE 11N
AK/RK VALUES BASED ON VERSION F MAPPING LINE.**

- AB TOWNSHIP / BC 20K GRID
- INDIAN RESERVES
- PARKS / PROTECTED AREAS
- POWER LINE (MAIN)
- RAILWAY
- BASE ROADS**
- HIGHWAY
- Other Roads

1 0 1
KILOMETRES

REV	DESCRIPTION	DATE	DRN	CKD	APP
A	ISSUED FOR REVIEW	2014/05/02	KJS	BVD	
B	ISSUED FOR REVIEW	2014/05/07	KJS	BVD	

TRANS MOUNTAIN

**Universal Pegasus
INTERNATIONAL**

THIS DRAWING IS PREPARED SOLELY FOR THE USE OF TRANS MOUNTAIN PIPELINE LTD. (TMP) PROJECTS. CONSULTANTS ASSUME NO LIABILITY TO ANY OTHER PARTY FOR ANY REPRESENTATIONS CONTAINED IN THIS DRAWING. THIS DOCUMENT IS PROVIDED BY TRANS MOUNTAIN PIPELINE LTD. (TMP) FOR USE BY THE INTENDED RECIPIENT ONLY. THIS INFORMATION IS CONFIDENTIAL AND PROPRIETARY TO TMP AND IS NOT TO BE PROVIDED TO ANY OTHER RECIPIENT WITHOUT THE WRITTEN CONSENT OF TMP. IT IS NOT TO BE USED FOR LEGAL, ENGINEERING OR SURVEYING PURPOSES, NOR FOR DOING ANY WORK ON OR AROUND THE PIPELINE AND FACILITIES, ALL OF WHICH REQUIRE THE WRITTEN APPROVAL OF TMP.

TRANS MOUNTAIN PIPELINE

TRANS MOUNTAIN EXPANSION PROJECT

**PROPOSED PIPELINE CORRIDOR
ROUTE MAPS - BRITISH COLUMBIA**

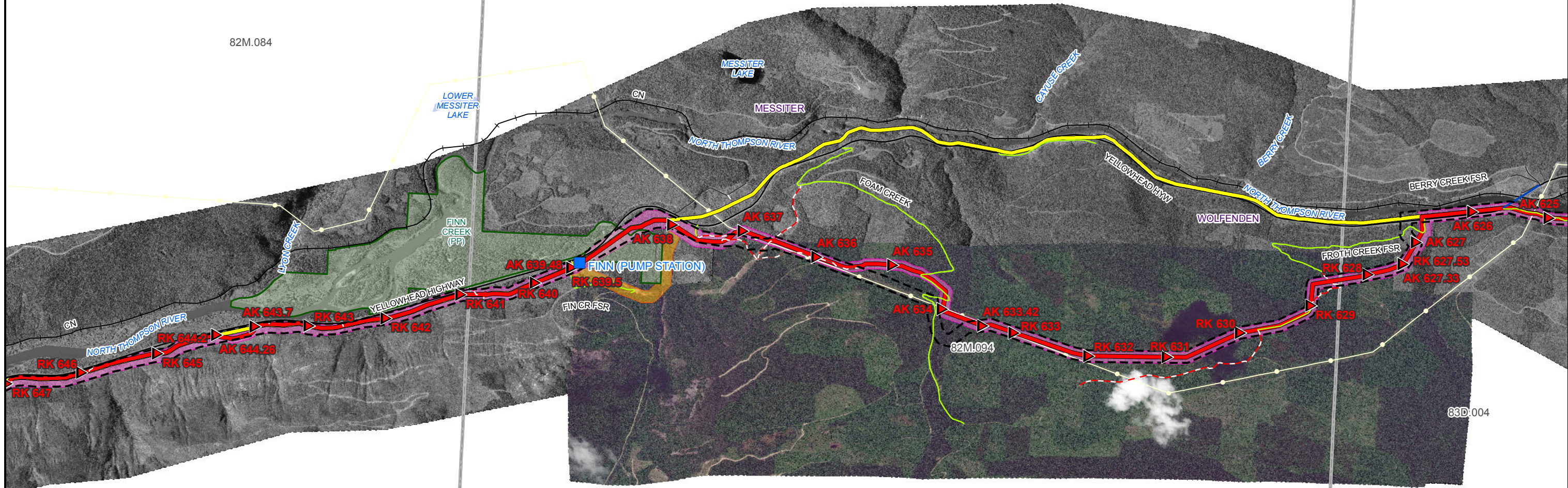
NOT FOR CONSTRUCTION

SCALE	SSEID	DRAWING NUMBER	SHEET NO.	REV
1:50,000	-	19731-510-RMP-00016	26 of 54	B

SIZE: 11 x 17 - VERSION: E



82M.084



83D.004

LEGEND

PROPOSED REVISED PIPELINE CORRIDOR	ACCESS MANAGEMENT ROADS	AB TOWNSHIP / BC 20K GRID
PROPOSED ALTERNATE PIPELINE CORRIDOR	EXISTING MAJOR ACCESS	INDIAN RESERVES
PREVIOUSLY PROPOSED PIPELINE CORRIDOR	EXISTING SECONDARY ACCESS	PARKS / PROTECTED AREAS
PROPOSED TMPEP	NEW PERMANENT ACCESS	POWER LINE (MAIN)
EXISTING TMPL	NEW TEMPORARY ACCESS	RAILWAY
EXISTING SITES	DEACTIVATED OVERGROWN ACCESS	HIGHWAY
PROPOSED SITES		Other Roads

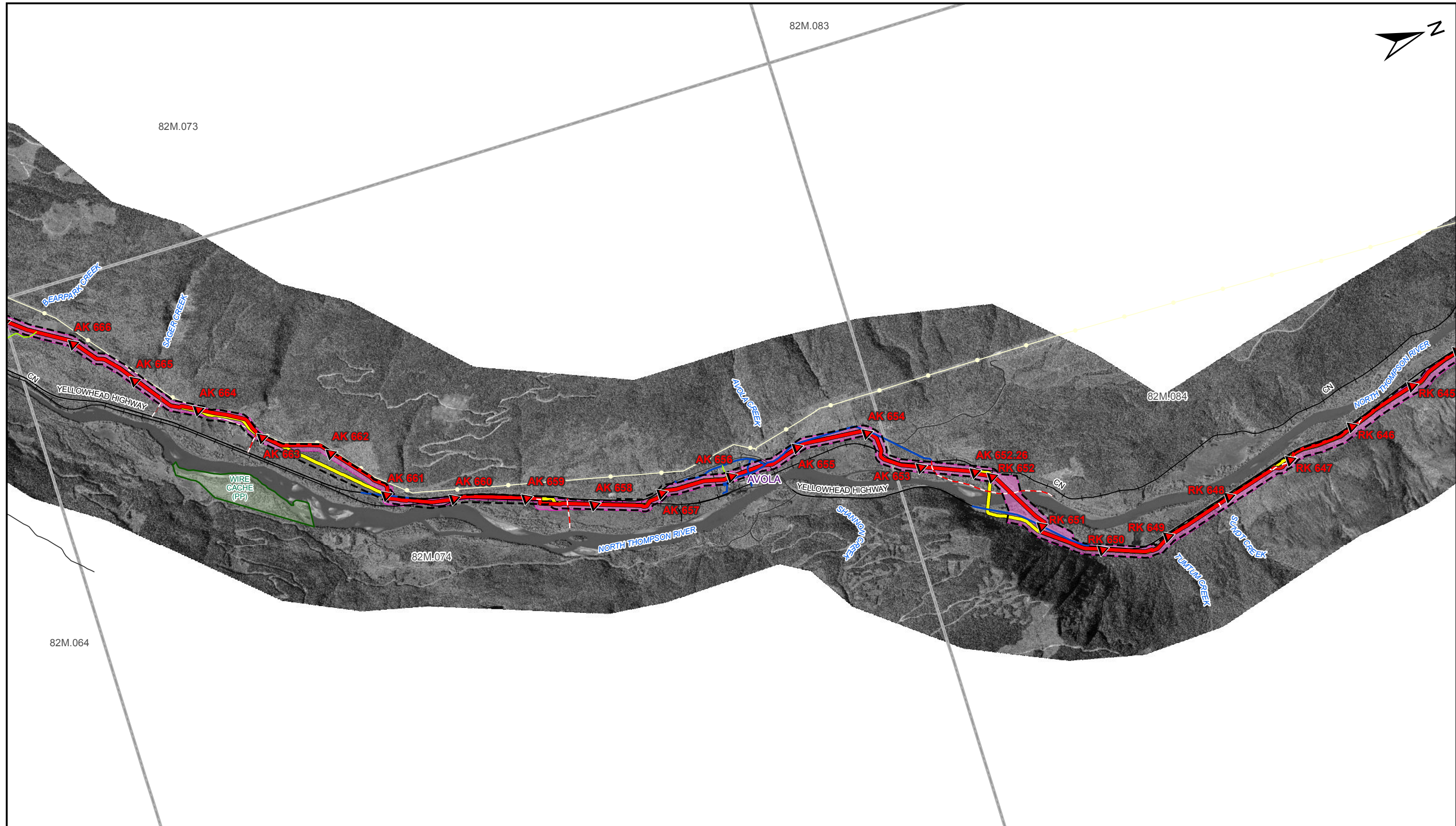
COORDINATE SYSTEM: NAD 1983 UTM ZONE 11N
AK/RK VALUES BASED ON VERSION F MAPPING LINE

1 0 1 KILOMETRES					
REV	DESCRIPTION	DATE	DRN	CKD	APP
A	ISSUED FOR REVIEW	2014/05/02	KJS	BVD	
B	ISSUED FOR REVIEW	2014/05/07	KJS	BVD	

THIS DRAWING IS PREPARED SOLELY FOR THE USE OF TRANS MOUNTAIN PIPELINE LTD. (TMP) PROJECTS IN CANADA. IT ASSUMES NO LIABILITY TO ANY OTHER PARTY FOR ANY REPRESENTATIONS CONTAINED IN THIS DRAWING. THIS DOCUMENT IS PROVIDED BY TRANS MOUNTAIN PIPELINE LTD. (TMP) FOR USE BY THE INTENDED RECIPIENT ONLY. THIS INFORMATION IS CONFIDENTIAL AND PROPRIETARY TO TMP, AND IS NOT TO BE PROVIDED TO ANY OTHER RECIPIENT WITHOUT THE WRITTEN CONSENT OF TMP. IT IS NOT TO BE USED FOR LEGAL, ENGINEERING OR SURVEYING PURPOSES, NOR FOR DOING ANY WORK ON OR AROUND THE PIPELINE AND FACILITIES, ALL OF WHICH REQUIRE THE PRIOR WRITTEN APPROVAL.

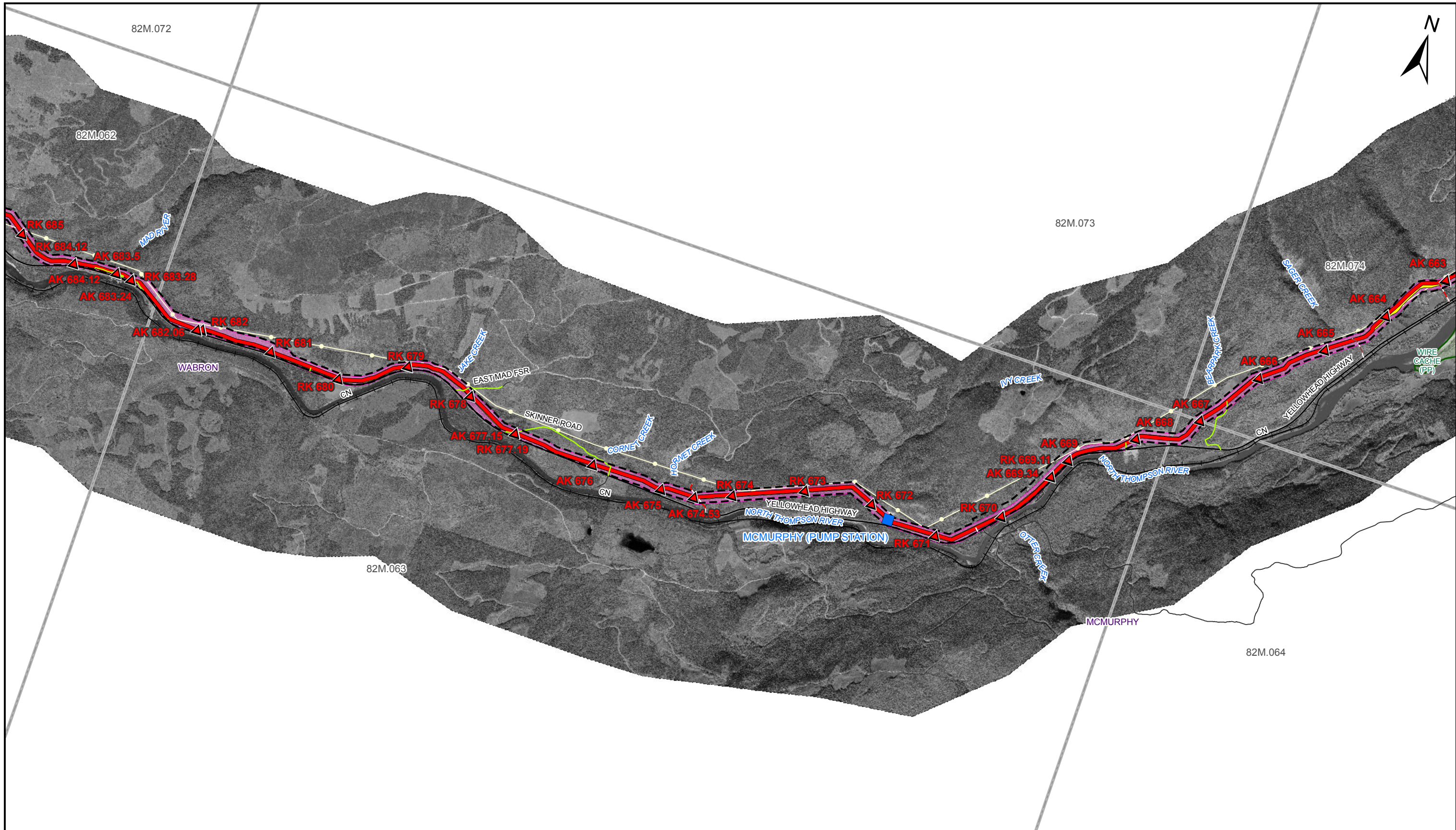
TRANS MOUNTAIN PIPELINE				
<i>TRANS MOUNTAIN EXPANSION PROJECT</i>				
PROPOSED PIPELINE CORRIDOR				
ROUTE MAPS - BRITISH COLUMBIA				
<i>NOT FOR CONSTRUCTION</i>				
SCALE	SSEID	DRAWING NUMBER	SHEET NO.	REV
1:50,000	-	19731-510-RMP-00016	27 of 54	B

SIZE: 11 x 17 - VERSION: E



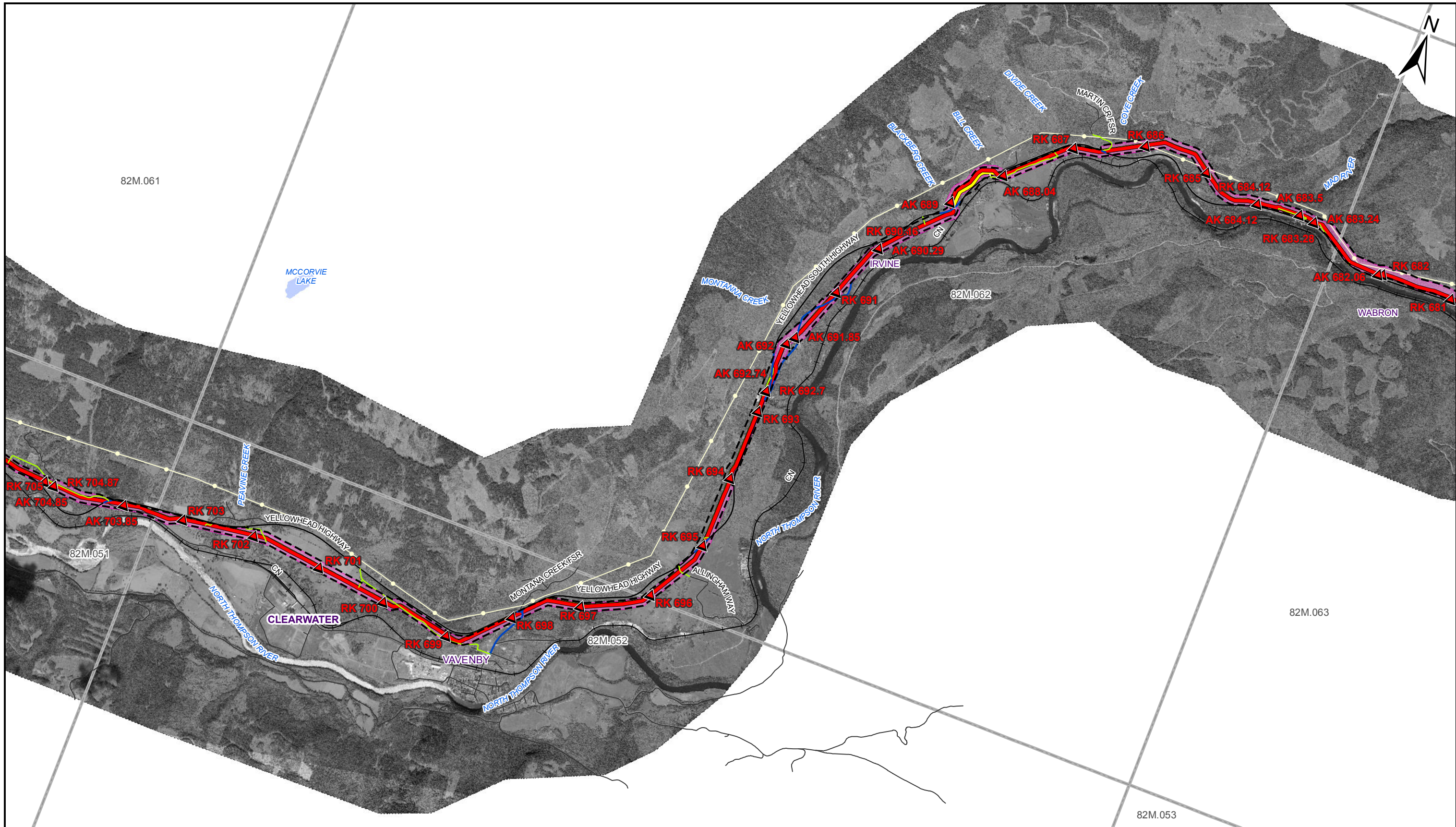
<p>LEGEND</p> <ul style="list-style-type: none"> PROPOSED REVISED PIPELINE CORRIDOR PROPOSED ALTERNATE PIPELINE CORRIDOR PREVIOUSLY PROPOSED PIPELINE CORRIDOR PROPOSED TMEP EXISTING TMPL EXISTING SITES PROPOSED SITES 	<p>ACCESS MANAGEMENT ROADS</p> <ul style="list-style-type: none"> EXISTING MAJOR ACCESS EXISTING SECONDARY ACCESS NEW PERMANENT ACCESS NEW TEMPORARY ACCESS DEACTIVATED OVERGROWN ACCESS 	<p><small>COORDINATE SYSTEM: NAD 1983 UTM ZONE 11N AK/RK VALUES BASED ON VERSION F MAPPING LINE.</small></p> <ul style="list-style-type: none"> AB TOWNSHIP / BC 20K GRID INDIAN RESERVES PARKS / PROTECTED AREAS POWER LINE (MAIN) RAILWAY BASE ROADS HIGHWAY Other Roads 		<p>1 0 1</p> <p>————— KILOMETRES</p>		<p>TRANS MOUNTAIN PIPELINE</p> <p>TRANS MOUNTAIN EXPANSION PROJECT</p> <p>PROPOSED PIPELINE CORRIDOR</p> <p>ROUTE MAPS - BRITISH COLUMBIA</p> <p style="color: red; font-weight: bold;">NOT FOR CONSTRUCTION</p>																							
						<table border="1" style="width: 100%; border-collapse: collapse;"> <thead> <tr> <th>REV</th> <th>DESCRIPTION</th> <th>DATE</th> <th>DRN</th> <th>CKD</th> <th>APP</th> </tr> </thead> <tbody> <tr> <td>A</td> <td>ISSUED FOR REVIEW</td> <td>2014/05/02</td> <td>KJS</td> <td>BVD</td> <td></td> </tr> <tr> <td>B</td> <td>ISSUED FOR REVIEW</td> <td>2014/05/07</td> <td>KJS</td> <td>BVD</td> <td></td> </tr> </tbody> </table>	REV	DESCRIPTION	DATE	DRN	CKD	APP	A	ISSUED FOR REVIEW	2014/05/02	KJS	BVD		B	ISSUED FOR REVIEW	2014/05/07	KJS	BVD		<table border="1" style="width: 100%; border-collapse: collapse;"> <thead> <tr> <th>SCALE</th> <th>SSEID</th> <th>DRAWING NUMBER</th> <th>SHEET NO.</th> <th>REV</th> </tr> </thead> <tbody> <tr> <td>1:50,000</td> <td>-</td> <td>19731-510-RMP-00016</td> <td>28 of 54</td> <td>B</td> </tr> </tbody> </table>	SCALE	SSEID	DRAWING NUMBER	SHEET NO.
REV	DESCRIPTION	DATE	DRN	CKD	APP																								
A	ISSUED FOR REVIEW	2014/05/02	KJS	BVD																									
B	ISSUED FOR REVIEW	2014/05/07	KJS	BVD																									
SCALE	SSEID	DRAWING NUMBER	SHEET NO.	REV																									
1:50,000	-	19731-510-RMP-00016	28 of 54	B																									

SIZE: 11 x 17 - VERSION: E



LEGEND 	COORDINATE SYSTEM: NAD 1983 UTM ZONE 11N AK/RK VALUES BASED ON VERSION F MAPPING LINE				TRANS MOUNTAIN PIPELINE																						
					TRANS MOUNTAIN EXPANSION PROJECT PROPOSED PIPELINE CORRIDOR ROUTE MAPS - BRITISH COLUMBIA <i>NOT FOR CONSTRUCTION</i>																						
PROPOSED REVISED PIPELINE CORRIDOR PROPOSED ALTERNATE PIPELINE CORRIDOR PREVIOUSLY PROPOSED PIPELINE CORRIDOR PROPOSED TMPE EXISTING TMPL EXISTING SITES PROPOSED SITES	ACCESS MANAGEMENT ROADS EXISTING MAJOR ACCESS EXISTING SECONDARY ACCESS NEW PERMANENT ACCESS NEW TEMPORARY ACCESS DEACTIVATED OVERGROWN ACCESS	AB TOWNSHIP / BC 20K GRID INDIAN RESERVES PARKS / PROTECTED AREAS POWER LINE (MAIN) RAILWAY BASE ROADS HIGHWAY Other Roads	<table border="1"> <thead> <tr> <th>REV</th> <th>DESCRIPTION</th> <th>DATE</th> <th>DRN</th> <th>CKD</th> <th>APP</th> </tr> </thead> <tbody> <tr> <td>A</td> <td>ISSUED FOR REVIEW</td> <td>2014/05/02</td> <td>KJS</td> <td>BVD</td> <td></td> </tr> <tr> <td>B</td> <td>ISSUED FOR REVIEW</td> <td>2014/05/07</td> <td>KJS</td> <td>BVD</td> <td></td> </tr> </tbody> </table>	REV	DESCRIPTION	DATE	DRN	CKD	APP	A	ISSUED FOR REVIEW	2014/05/02	KJS	BVD		B	ISSUED FOR REVIEW	2014/05/07	KJS	BVD			SCALE 1:50,000	SSEID -	DRAWING NUMBER 19731-510-RMP-00016	SHEET NO. 29 of 54	REV B
REV	DESCRIPTION	DATE	DRN	CKD	APP																						
A	ISSUED FOR REVIEW	2014/05/02	KJS	BVD																							
B	ISSUED FOR REVIEW	2014/05/07	KJS	BVD																							

SIZE: 11 x 17 - VERSION: E



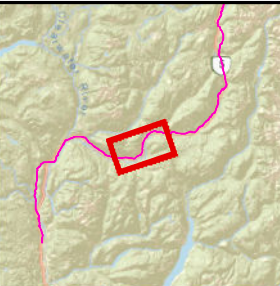
SIZE: 11 x 17 - VERSION: E

LEGEND

	PROPOSED REVISED PIPELINE CORRIDOR		ACCESS MANAGEMENT ROADS
	PROPOSED ALTERNATE PIPELINE CORRIDOR		EXISTING MAJOR ACCESS
	PREVIOUSLY PROPOSED PIPELINE CORRIDOR		EXISTING SECONDARY ACCESS
	PROPOSED TMPEP		NEW PERMANENT ACCESS
	EXISTING TMPL		NEW TEMPORARY ACCESS
	EXISTING SITES		DEACTIVATED OVERGROWN ACCESS
	PROPOSED SITES		

COORDINATE SYSTEM: NAD 1983 UTM ZONE 11N
AK/RK VALUES BASED ON VERSION F MAPPING LINE

	AB TOWNSHIP / BC 20K GRID
	INDIAN RESERVES
	PARKS / PROTECTED AREAS
	POWER LINE (MAIN)
	RAILWAY
BASE ROADS	
	HIGHWAY
	Other Roads



1 0 1 KILOMETRES

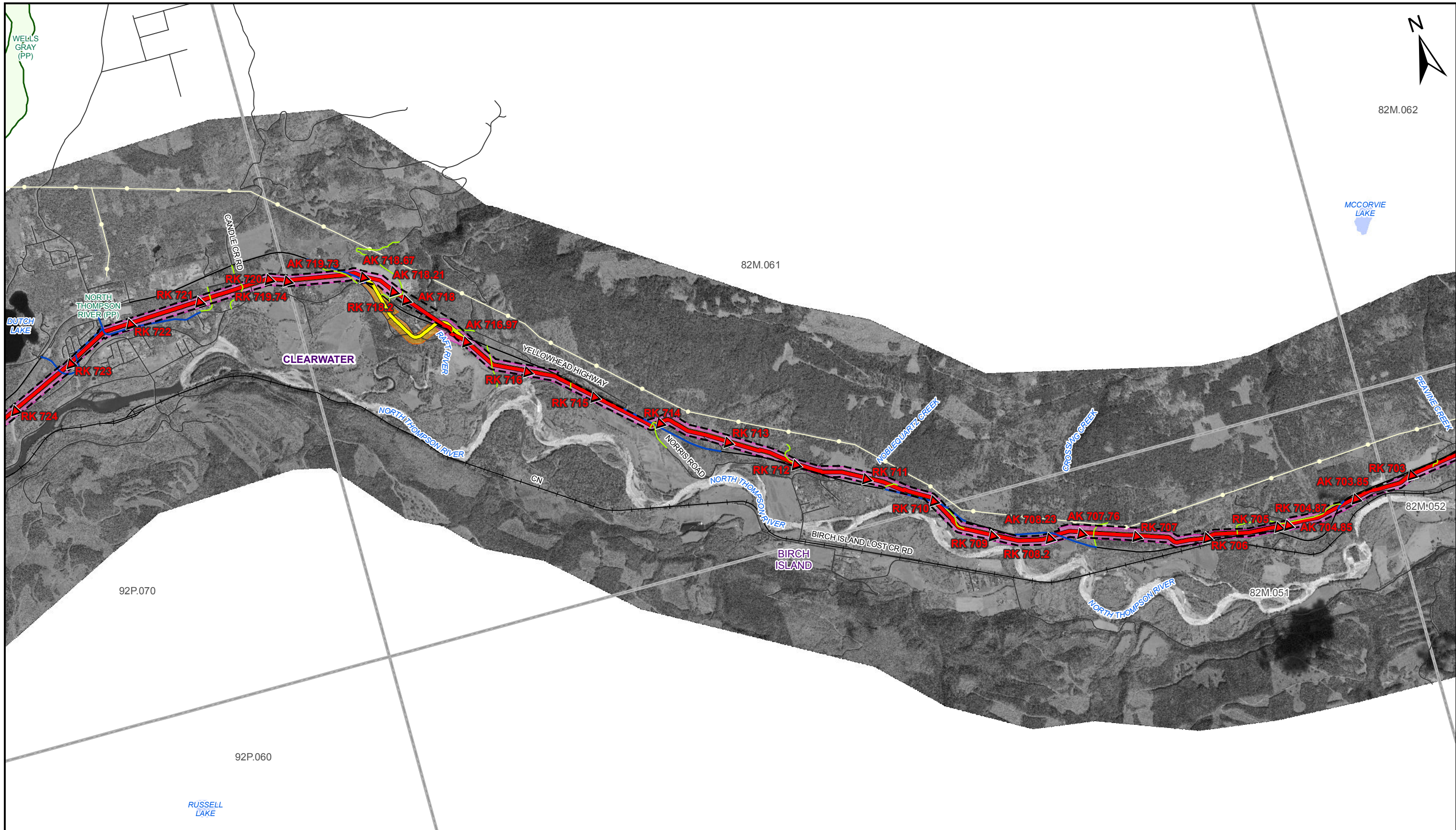
REV	DESCRIPTION	DATE	DRN	CKD	APP
A	ISSUED FOR REVIEW	2014/05/02	KJS	BVD	
B	ISSUED FOR REVIEW	2014/05/07	KJS	BVD	

TRANS MOUNTAIN

Universal Pegasus INTERNATIONAL

THIS DRAWING IS PREPARED SOLELY FOR THE USE OF TRANS MOUNTAIN PIPELINE LTD. (TMP) PROJECTS. CONSULTANTS ASSUME LIABILITY TO ANY OTHER PARTY FOR ANY REPRESENTATIONS CONTAINED IN THIS DRAWING. THIS DOCUMENT IS PROVIDED BY TRANS MOUNTAIN PIPELINE LTD. (TMP) FOR USE BY THE INTENDED RECIPIENT ONLY. THIS INFORMATION IS CONFIDENTIAL AND PROPRIETARY TO TMP AND IS NOT TO BE PROVIDED TO ANY OTHER RECIPIENT WITHOUT THE WRITTEN CONSENT OF TMP. IT IS NOT TO BE USED FOR LEGAL, ENGINEERING OR SURVEYING PURPOSES, NOR FOR DOING ANY WORK ON OR AROUND THE PIPELINE AND FACILITIES, ALL OF WHICH REQUIRE THE TMP'S WRITTEN APPROVAL.

TRANS MOUNTAIN PIPELINE				
<i>TRANS MOUNTAIN EXPANSION PROJECT</i>				
PROPOSED PIPELINE CORRIDOR				
ROUTE MAPS - BRITISH COLUMBIA				
<i>NOT FOR CONSTRUCTION</i>				
SCALE	SSEID	DRAWING NUMBER	SHEET NO.	REV
1:50,000	-	19731-510-RMP-00016	30 of 54	B

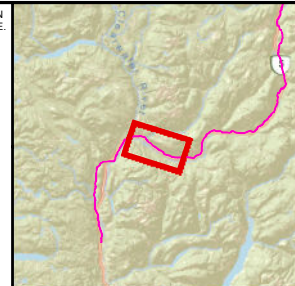


LEGEND

	PROPOSED REVISED PIPELINE CORRIDOR		ACCESS MANAGEMENT ROADS
	PROPOSED ALTERNATE PIPELINE CORRIDOR		EXISTING MAJOR ACCESS
	PREVIOUSLY PROPOSED PIPELINE CORRIDOR		EXISTING SECONDARY ACCESS
	PROPOSED TMPEP		NEW PERMANENT ACCESS
	EXISTING TMPL		NEW TEMPORARY ACCESS
	EXISTING SITES		DEACTIVATED OVERGROWN ACCESS
	PROPOSED SITES		

COORDINATE SYSTEM: NAD 1983 UTM ZONE 11N
AK/RK VALUES BASED ON VERSION F MAPPING LINE.

	AB TOWNSHIP / BC 20K GRID
	INDIAN RESERVES
	PARKS / PROTECTED AREAS
	POWER LINE (MAIN)
	RAILWAY
	BASE ROADS
	HIGHWAY
	Other Roads



1 0 1 KILOMETRES

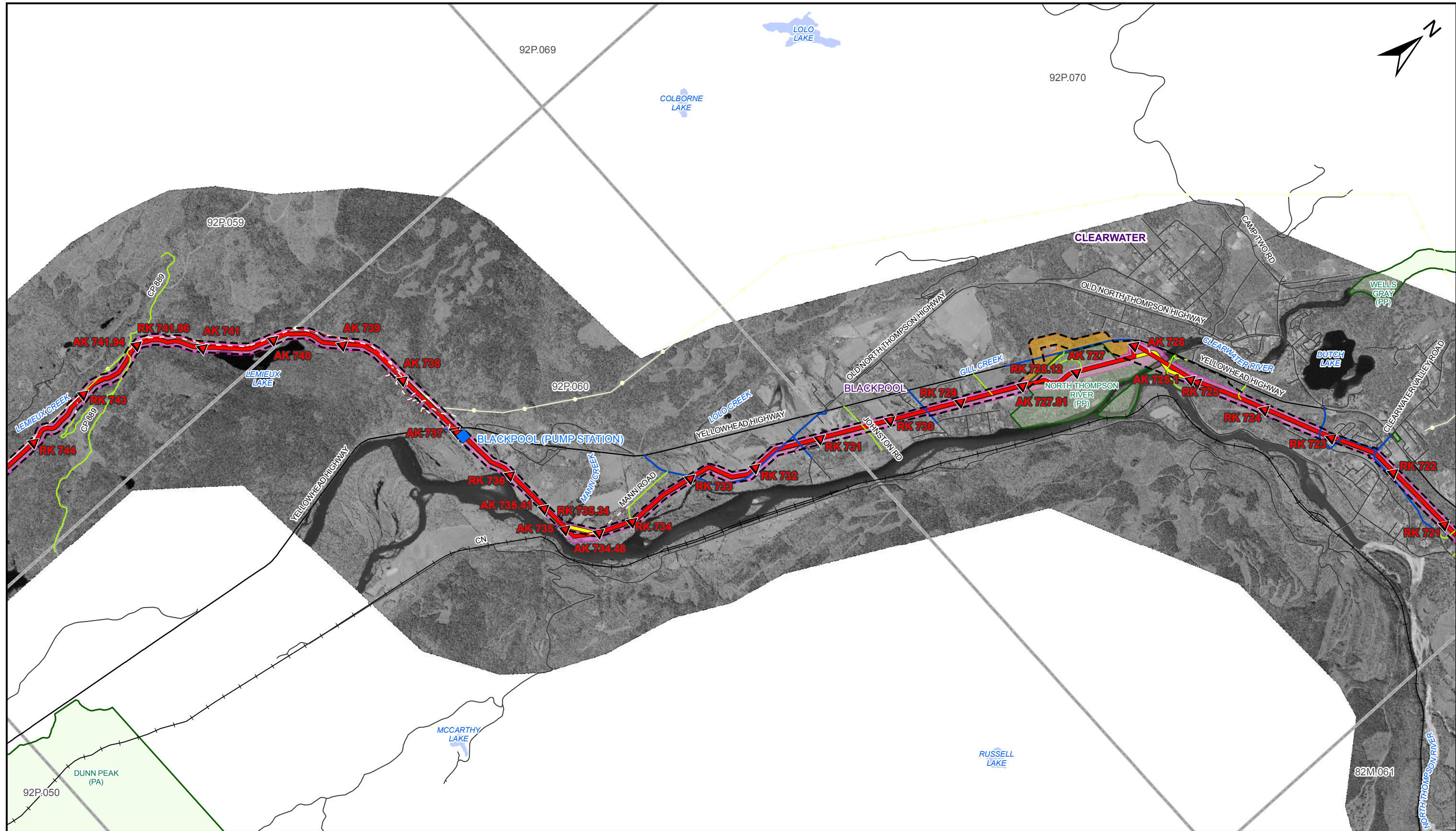
REV	DESCRIPTION	DATE	DRN	CKD	APP
A	ISSUED FOR REVIEW	2014/05/02	KJS	BVD	
B	ISSUED FOR REVIEW	2014/05/07	KJS	BVD	

TRANS MOUNTAIN

Universal Pegasus
INTERNATIONAL

TRANS MOUNTAIN PIPELINE				
<i>TRANS MOUNTAIN EXPANSION PROJECT</i>				
PROPOSED PIPELINE CORRIDOR				
ROUTE MAPS - BRITISH COLUMBIA				
<i>NOT FOR CONSTRUCTION</i>				
SCALE	SSEID	DRAWING NUMBER	SHEET NO.	REV
1:50,000	-	19731-510-RMP-00016	31 of 54	B

SIZE: 11 x 17 - VERSION: E



LEGEND

- PROPOSED REVISED PIPELINE CORRIDOR
- PROPOSED ALTERNATE PIPELINE CORRIDOR
- PREVIOUSLY PROPOSED PIPELINE CORRIDOR
- PROPOSED TMPL
- EXISTING TMPL
- EXISTING SITES
- PROPOSED SITES

ACCESS MANAGEMENT ROADS

- EXISTING MAJOR ACCESS
- EXISTING SECONDARY ACCESS
- NEW PERMANENT ACCESS
- NEW TEMPORARY ACCESS
- DEACTIVATED OVERGROWN ACCESS

BASE ROADS

- HIGHWAY
- Other Roads

AB TOWNSHIP / BC 20K GRID

- INDIAN RESERVES
- PARKS / PROTECTED AREAS
- POWER LINE (MAIN)
- RAILWAY

COORDINATE SYSTEM: NAD 1983 UTM ZONE 10N
AK/RK VALUES BASED ON VERSION F MAPPING LINE.

1 0 1
KILOMETRES

REV	DESCRIPTION	DATE	DRN	CKD	APP
A	ISSUED FOR REVIEW	2014/05/02	KJS	BVD	
B	ISSUED FOR REVIEW	2014/05/07	KJS	BVD	

TRANS MOUNTAIN

Universal Pegasus INTERNATIONAL

THIS DRAWING IS PREPARED SOLELY FOR THE USE OF TRANS MOUNTAIN PIPELINE LTD. (TMP) PROJECTS. CONSULTANTS ASSUME NO LIABILITY TO ANY OTHER PARTY FOR ANY REPRESENTATIONS CONTAINED IN THIS DRAWING. THIS DOCUMENT IS PROVIDED BY TRANS MOUNTAIN PIPELINE LTD. (TMP) FOR USE BY THE INTENDED RECIPIENT ONLY. THIS INFORMATION IS CONFIDENTIAL AND PROPRIETARY TO TMP, AND IS NOT TO BE PROVIDED TO ANY OTHER RECIPIENT WITHOUT THE WRITTEN CONSENT OF TMP. IT IS NOT TO BE USED FOR LEGAL, ENGINEERING OR SURVEYING PURPOSES, NOR FOR DOING ANY WORK ON OR AROUND THE PIPELINE AND FACILITIES, WITHOUT THE WRITTEN APPROVAL OF TMP.

TRANS MOUNTAIN PIPELINE

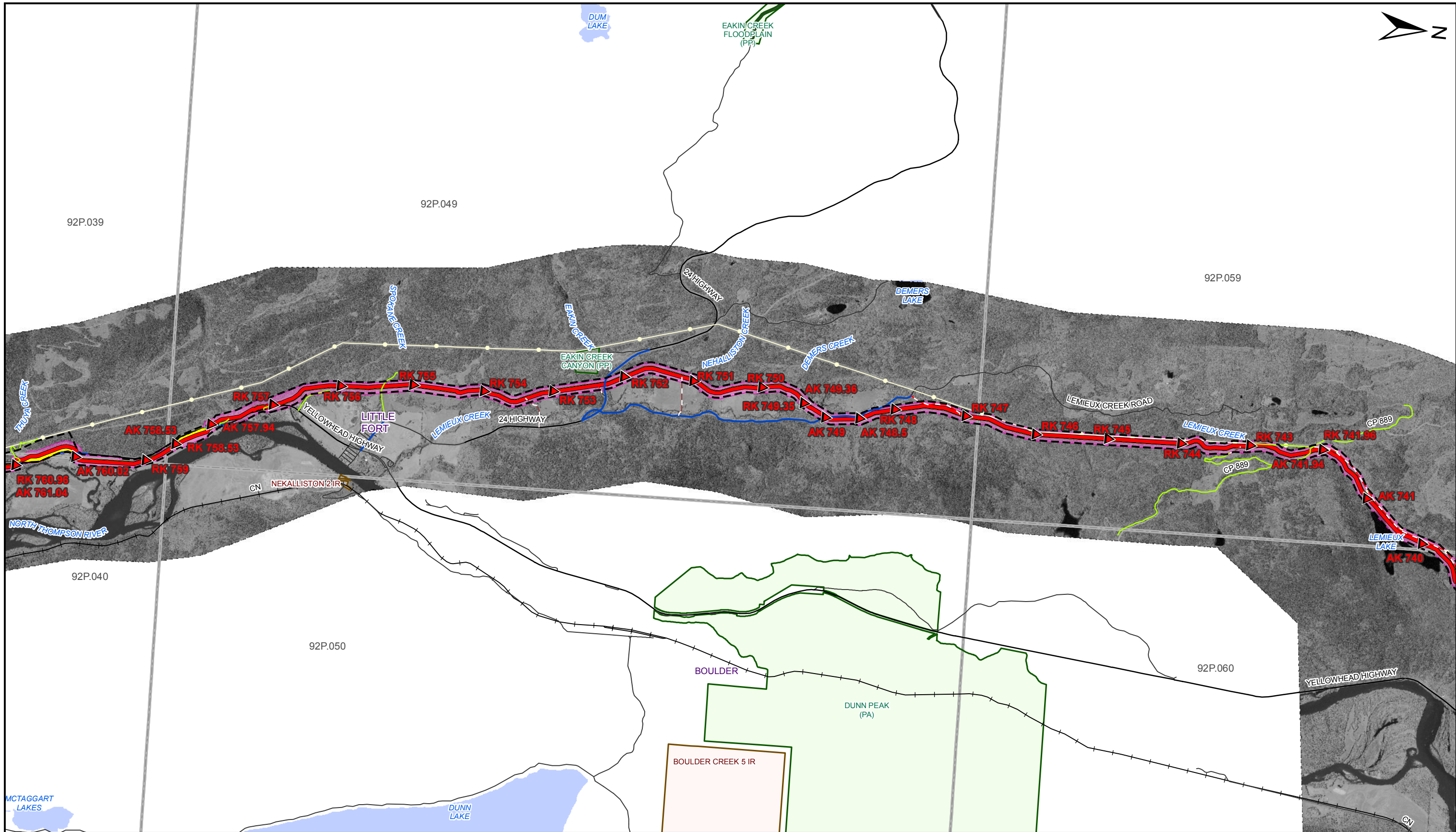
TRANS MOUNTAIN EXPANSION PROJECT

PROPOSED PIPELINE CORRIDOR ROUTE MAPS - BRITISH COLUMBIA

NOT FOR CONSTRUCTION

SCALE	SSEID	DRAWING NUMBER	SHEET NO.	REV
1:50,000	-	19731-510-RMP-00016	32 of 54	B

SIZE: 11 x 17 - VERSION: E



LEGEND

- PROPOSED REVISED PIPELINE CORRIDOR
- PROPOSED ALTERNATE PIPELINE CORRIDOR
- PREVIOUSLY PROPOSED PIPELINE CORRIDOR
- PROPOSED TMEP
- EXISTING TMPL
- EXISTING SITES
- PROPOSED SITES

ACCESS MANAGEMENT ROADS

- EXISTING MAJOR ACCESS
- EXISTING SECONDARY ACCESS
- NEW PERMANENT ACCESS
- NEW TEMPORARY ACCESS
- DEACTIVATED OVERGROWN ACCESS

BASE ROADS

- HIGHWAY
- Other Roads

AB TOWNSHIP / BC 20K GRID

- INDIAN RESERVES
- PARKS / PROTECTED AREAS
- POWER LINE (MAIN)
- RAILWAY

COORDINATE SYSTEM: NAD 1983 UTM ZONE 10N
AK/RK VALUES BASED ON VERSION F MAPPING LINE

1 0 1
KILOMETRES

REV	DESCRIPTION	DATE	DRN	CKD	APP
A	ISSUED FOR REVIEW	2014/05/02	KJS	BVD	
B	ISSUED FOR REVIEW	2014/05/07	KJS	BVD	

TRANS MOUNTAIN

Universal Pegasus
INTERNATIONAL

THIS DRAWING IS PREPARED SOLELY FOR THE USE OF TRANS MOUNTAIN PIPELINE LTD. (TMP) PROJECTS IN CANADA. IT ASSUMES NO LIABILITY TO ANY OTHER PARTY FOR ANY REPRESENTATIONS CONTAINED IN THIS DRAWING. THIS DOCUMENT IS PROVIDED BY TRANS MOUNTAIN PIPELINE LTD. (TMP) FOR USE BY THE INTENDED RECIPIENT ONLY. THIS INFORMATION IS CONFIDENTIAL AND PROPRIETARY TO TMP AND IS NOT TO BE PROVIDED TO ANY OTHER RECIPIENT WITHOUT THE WRITTEN CONSENT OF TMP. IT IS NOT TO BE USED FOR LEGAL, ENGINEERING OR SURVEYING PURPOSES, NOR FOR DOING ANY WORK ON OR AROUND THE PIPELINE AND FACILITIES, ALL OF WHICH REQUIRE THE TMP'S PRIOR WRITTEN APPROVAL.

TRANS MOUNTAIN PIPELINE

TRANS MOUNTAIN EXPANSION PROJECT

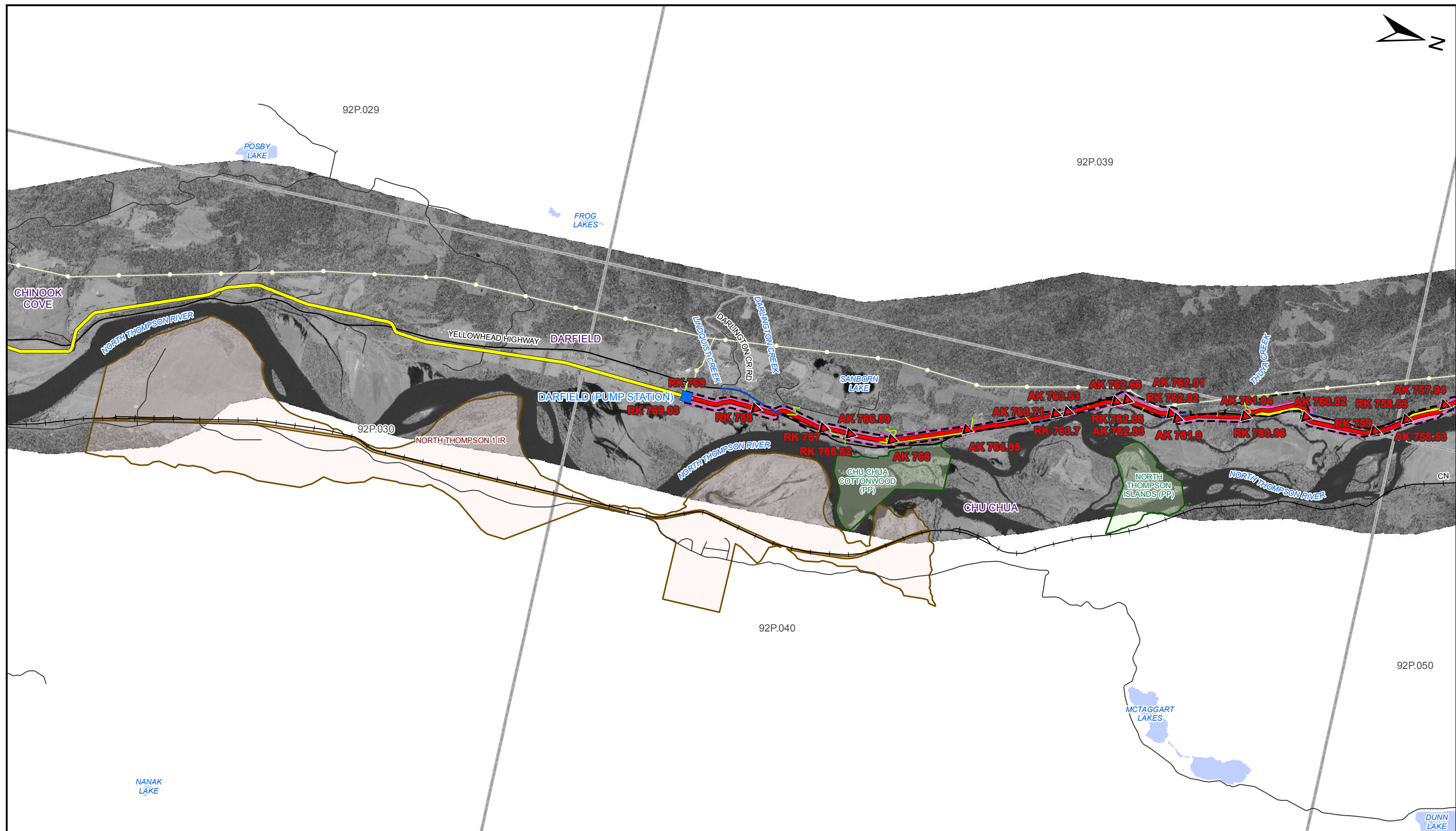
PROPOSED PIPELINE CORRIDOR

ROUTE MAPS - BRITISH COLUMBIA

NOT FOR CONSTRUCTION

SCALE	SSEID	DRAWING NUMBER	SHEET NO.	REV
1:50,000	-	19731-510-RMP-00016	33 of 54	B

SIZE: 11 x 17 - VERSION: E

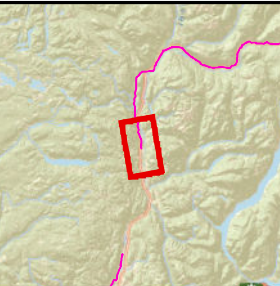


LEGEND


	PROPOSED REVISED PIPELINE CORRIDOR		ACCESS MANAGEMENT ROADS
	PROPOSED ALTERNATE PIPELINE CORRIDOR		EXISTING MAJOR ACCESS
	PREVIOUSLY PROPOSED PIPELINE CORRIDOR		EXISTING SECONDARY ACCESS
	PROPOSED TMPEP		NEW PERMANENT ACCESS
	EXISTING TMPL		NEW TEMPORARY ACCESS
	EXISTING SITES		DEACTIVATED OVERGROWN ACCESS
	PROPOSED SITES		

	AB TOWNSHIP / BC 20K GRID
	INDIAN RESERVES
	PARKS / PROTECTED AREAS
	POWER LINE (MAIN)
	RAILWAY
	BASE ROADS
	HIGHWAY
	Other Roads

COORDINATE SYSTEM: NAD 1983 UTM ZONE 10N
AK/RK VALUES BASED ON VERSION F MAPPING LINE



REV	DESCRIPTION	DATE	DRN	CKD	APP
A	ISSUED FOR REVIEW	2014/05/02	KJS	BVD	
B	ISSUED FOR REVIEW	2014/05/07	KJS	BVD	



TRANS MOUNTAIN

Universal Pegasus
INTERNATIONAL

TRANS MOUNTAIN PIPELINE

TRANS MOUNTAIN EXPANSION PROJECT

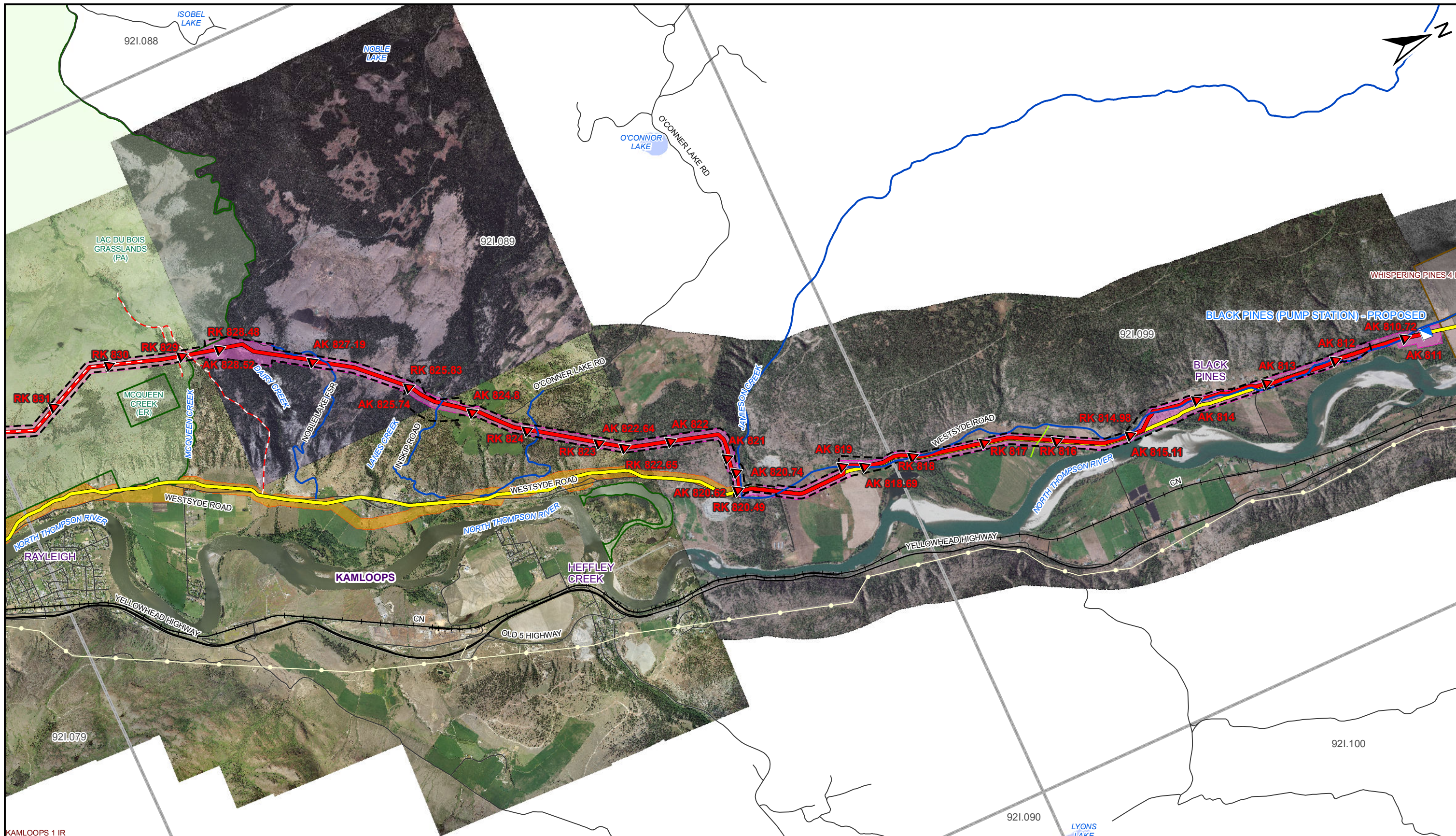
PROPOSED PIPELINE CORRIDOR

ROUTE MAPS - BRITISH COLUMBIA

NOT FOR CONSTRUCTION

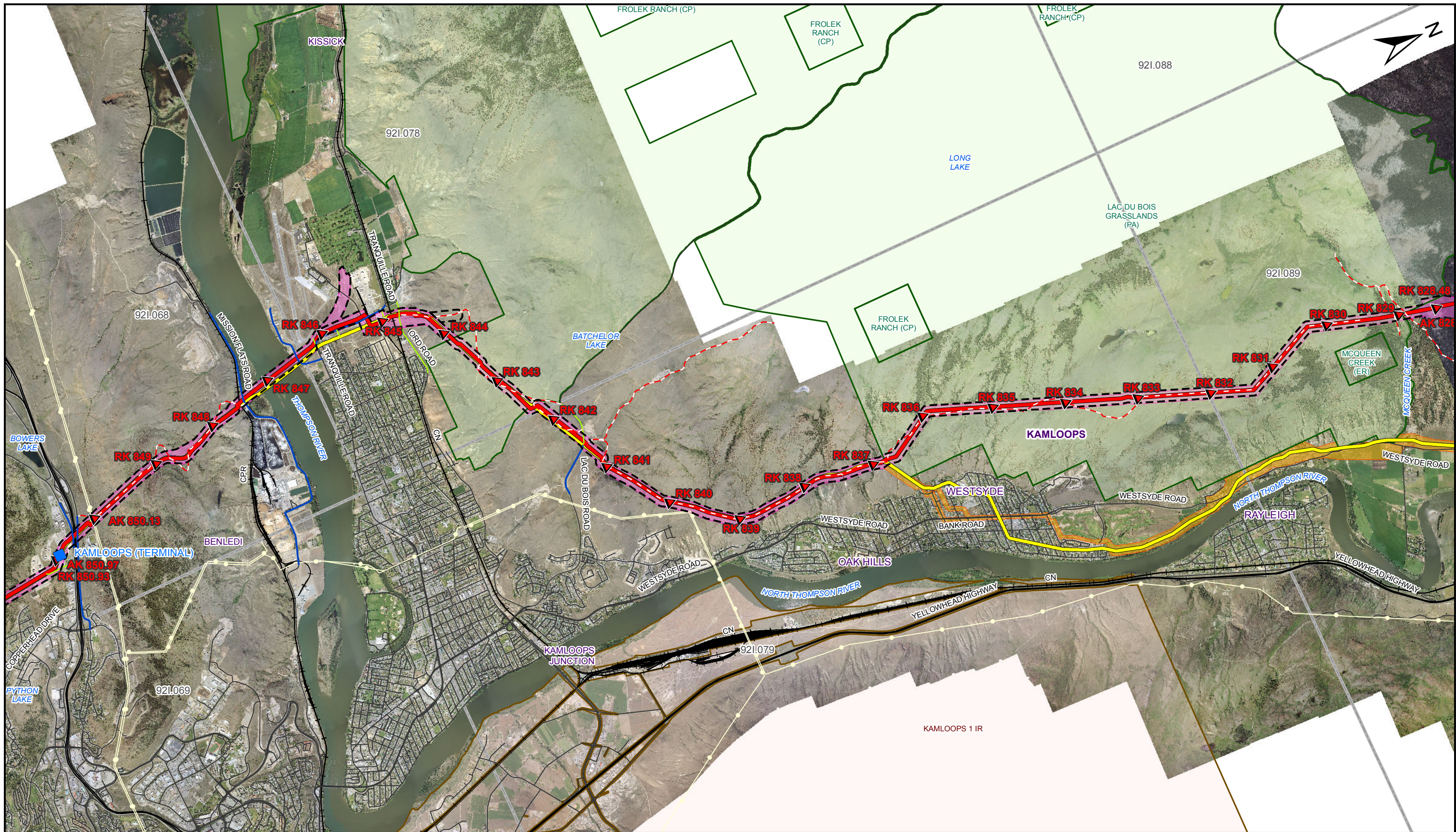
SCALE	SSEID	DRAWING NUMBER	SHEET NO.	REV
1:50,000	-	19731-510-RMP-00016	34 of 54	B

SIZE: 11 x 17 - VERSION: E



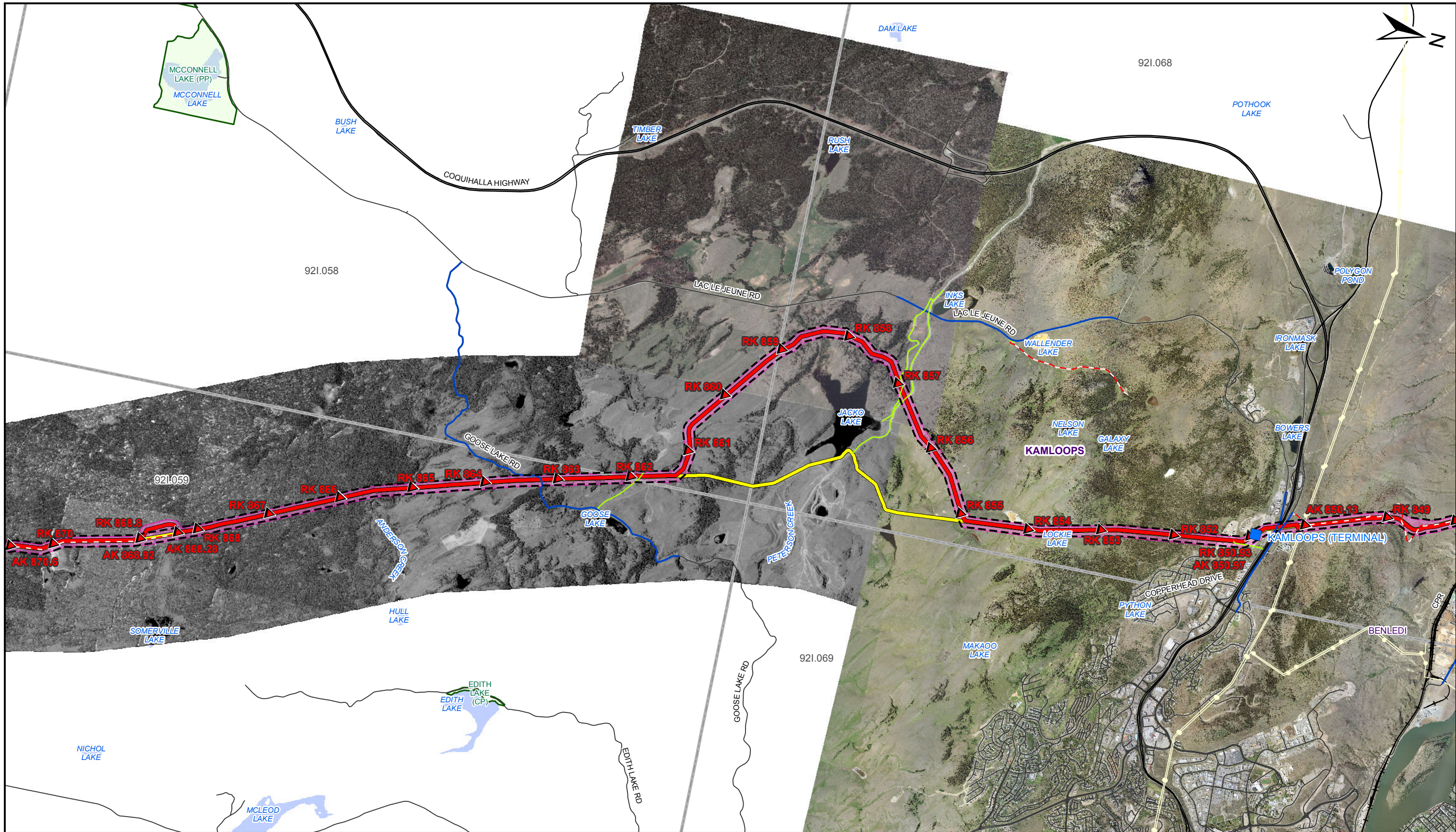
LEGEND 	COORDINATE SYSTEM: NAD 1983 UTM ZONE 10N AK/RK VALUES BASED ON VERSION F MAPPING LINE		1 0 1 KILOMETRES					 	TRANS MOUNTAIN PIPELINE TRANS MOUNTAIN EXPANSION PROJECT PROPOSED PIPELINE CORRIDOR ROUTE MAPS - BRITISH COLUMBIA <i>NOT FOR CONSTRUCTION</i>														
			<table border="1"> <thead> <tr> <th>REV</th> <th>DESCRIPTION</th> <th>DATE</th> <th>DRN</th> <th>CKD</th> <th>APP</th> </tr> </thead> <tbody> <tr> <td>A</td> <td>ISSUED FOR REVIEW</td> <td>2014/05/02</td> <td>KJS</td> <td>BVD</td> <td></td> </tr> <tr> <td>B</td> <td>ISSUED FOR REVIEW</td> <td>2014/05/07</td> <td>KJS</td> <td>BVD</td> <td></td> </tr> </tbody> </table>	REV	DESCRIPTION	DATE	DRN		CKD	APP	A	ISSUED FOR REVIEW	2014/05/02	KJS	BVD		B	ISSUED FOR REVIEW	2014/05/07	KJS	BVD		SCALE 1:50,000
REV	DESCRIPTION	DATE	DRN	CKD	APP																		
A	ISSUED FOR REVIEW	2014/05/02	KJS	BVD																			
B	ISSUED FOR REVIEW	2014/05/07	KJS	BVD																			

SIZE: 11 x 17 - VERSION: E



LEGEND 	<p>COORDINATE SYSTEM: NAD 1983 UTM ZONE 10N AK/RK VALUES BASED ON VERSION F MAPPING LINE</p>							TRANS MOUNTAIN PIPELINE TRANS MOUNTAIN EXPANSION PROJECT PROPOSED PIPELINE CORRIDOR ROUTE MAPS - BRITISH COLUMBIA <i>NOT FOR CONSTRUCTION</i>																					
			<table border="1"> <thead> <tr> <th>REV</th> <th>DESCRIPTION</th> <th>DATE</th> <th>DRN</th> <th>CKD</th> <th>APP</th> </tr> </thead> <tbody> <tr> <td>A</td> <td>ISSUED FOR REVIEW</td> <td>2014/05/02</td> <td>KJS</td> <td>BVD</td> <td></td> </tr> <tr> <td>B</td> <td>ISSUED FOR REVIEW</td> <td>2014/05/07</td> <td>KJS</td> <td>BVD</td> <td></td> </tr> </tbody> </table>	REV	DESCRIPTION	DATE	DRN	CKD	APP	A	ISSUED FOR REVIEW	2014/05/02	KJS	BVD		B	ISSUED FOR REVIEW	2014/05/07	KJS	BVD		<table border="1"> <thead> <tr> <th>SCALE</th> <th>SSEID</th> <th>DRAWING NUMBER</th> <th>SHEET NO.</th> <th>REV</th> </tr> </thead> <tbody> <tr> <td>1:50,000</td> <td>-</td> <td>19731-510-RMP-00016</td> <td>36 of 54</td> <td>B</td> </tr> </tbody> </table>	SCALE	SSEID	DRAWING NUMBER	SHEET NO.	REV	1:50,000	-
REV	DESCRIPTION	DATE	DRN	CKD	APP																								
A	ISSUED FOR REVIEW	2014/05/02	KJS	BVD																									
B	ISSUED FOR REVIEW	2014/05/07	KJS	BVD																									
SCALE	SSEID	DRAWING NUMBER	SHEET NO.	REV																									
1:50,000	-	19731-510-RMP-00016	36 of 54	B																									

SIZE: 11 x 17 - VERSION: E



LEGEND

- PROPOSED REVISED PIPELINE CORRIDOR
- PROPOSED ALTERNATE PIPELINE CORRIDOR
- PREVIOUSLY PROPOSED PIPELINE CORRIDOR
- PROPOSED TMPEP
- EXISTING TMPL
- EXISTING SITES
- PROPOSED SITES

ACCESS MANAGEMENT ROADS

- EXISTING MAJOR ACCESS
- EXISTING SECONDARY ACCESS
- NEW PERMANENT ACCESS
- NEW TEMPORARY ACCESS
- DEACTIVATED OVERGROWN ACCESS

BASE ROADS

- AB TOWNSHIP / BC 20K GRID
- INDIAN RESERVES
- PARKS / PROTECTED AREAS
- POWER LINE (MAIN)
- RAILWAY
- HIGHWAY
- Other Roads

COORDINATE SYSTEM: NAD 1983 UTM ZONE 10N
AK/RK VALUES BASED ON VERSION F MAPPING LINE

1 0 1
KILOMETRES

REV	DESCRIPTION	DATE	DRN	CKD	APP
A	ISSUED FOR REVIEW	2014/05/02	KJS	BVD	
B	ISSUED FOR REVIEW	2014/05/07	KJS	BVD	

TRANS MOUNTAIN PIPELINE

TRANS MOUNTAIN EXPANSION PROJECT

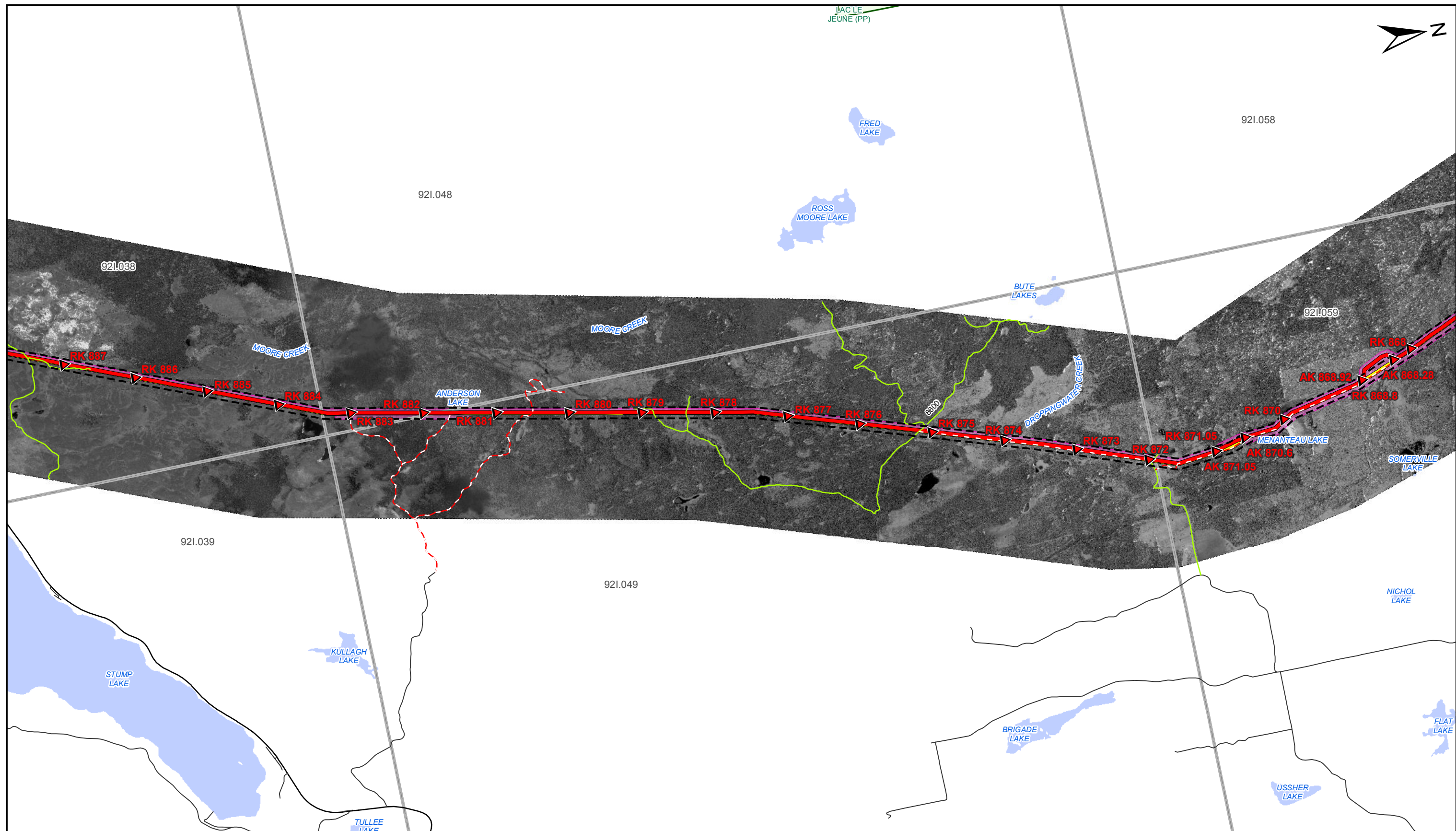
PROPOSED PIPELINE CORRIDOR

ROUTE MAPS - BRITISH COLUMBIA

NOT FOR CONSTRUCTION

SCALE	SSEID	DRAWING NUMBER	SHEET NO.	REV
1:50,000	-	19731-510-RMP-00016	37 of 54	B

SIZE: 11 x 17 - VERSION: E

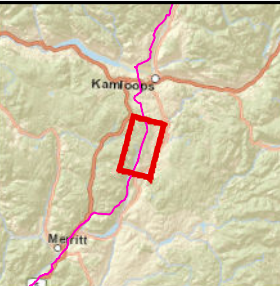


LEGEND

	PROPOSED REVISED PIPELINE CORRIDOR		ACCESS MANAGEMENT ROADS
	PROPOSED ALTERNATE PIPELINE CORRIDOR		EXISTING MAJOR ACCESS
	PREVIOUSLY PROPOSED PIPELINE CORRIDOR		EXISTING SECONDARY ACCESS
	PROPOSED TMPEP		NEW PERMANENT ACCESS
	EXISTING TMPL		NEW TEMPORARY ACCESS
	EXISTING SITES		DEACTIVATED OVERGROWN ACCESS
	PROPOSED SITES		

COORDINATE SYSTEM: NAD 1983 UTM ZONE 10N
AK/RK VALUES BASED ON VERSION F MAPPING LINE.

	AB TOWNSHIP / BC 20K GRID
	INDIAN RESERVES
	PARKS / PROTECTED AREAS
	POWER LINE (MAIN)
	RAILWAY
BASE ROADS	
	HIGHWAY
	Other Roads



1 0 1 KILOMETRES

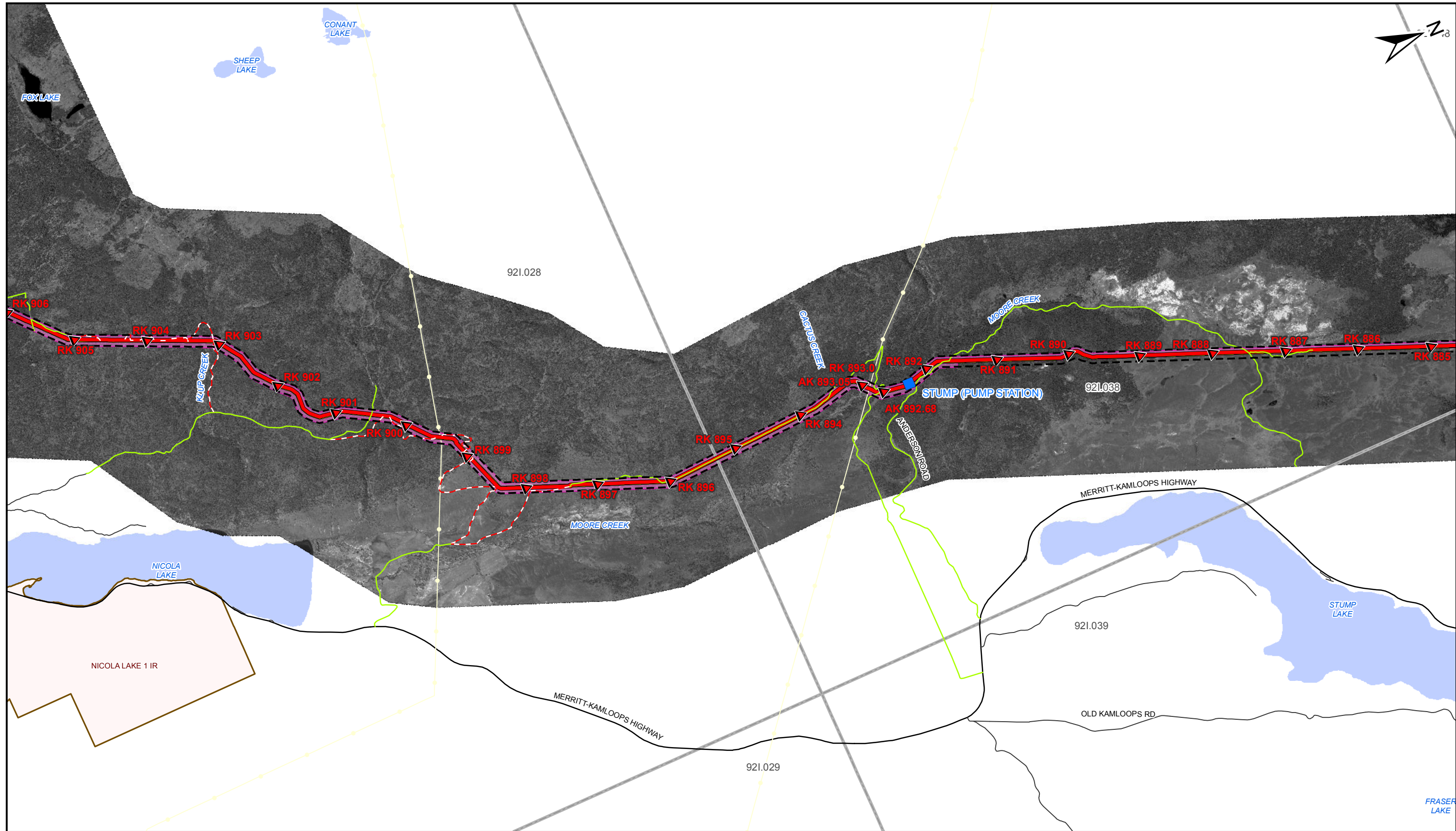
REV	DESCRIPTION	DATE	DRN	CKD	APP
A	ISSUED FOR REVIEW	2014/05/02	KJS	BVD	
B	ISSUED FOR REVIEW	2014/05/07	KJS	BVD	

TRANS MOUNTAIN

Universal Pegasus INTERNATIONAL

TRANS MOUNTAIN PIPELINE				
<i>TRANS MOUNTAIN EXPANSION PROJECT</i>				
PROPOSED PIPELINE CORRIDOR				
ROUTE MAPS - BRITISH COLUMBIA				
<i>NOT FOR CONSTRUCTION</i>				
SCALE	SSEID	DRAWING NUMBER	SHEET NO.	REV
1:50,000	-	19731-510-RMP-00016	38 of 54	B

SIZE: 11 x 17 - VERSION: E



LEGEND

- PROPOSED REVISED PIPELINE CORRIDOR
- PROPOSED ALTERNATE PIPELINE CORRIDOR
- PREVIOUSLY PROPOSED PIPELINE CORRIDOR
- PROPOSED TMPL
- EXISTING TMPL
- EXISTING SITES
- PROPOSED SITES

ACCESS MANAGEMENT ROADS

- EXISTING MAJOR ACCESS
- EXISTING SECONDARY ACCESS
- NEW PERMANENT ACCESS
- NEW TEMPORARY ACCESS
- DEACTIVATED OVERGROWN ACCESS

BASE ROADS

- HIGHWAY
- Other Roads

AB TOWNSHIP / BC 20K GRID

- INDIAN RESERVES
- PARKS / PROTECTED AREAS
- POWER LINE (MAIN)
- RAILWAY

COORDINATE SYSTEM: NAD 1983 UTM ZONE 10N
AK/RK VALUES BASED ON VERSION F MAPPING LINE.

1 0 1
KILOMETRES

REV	DESCRIPTION	DATE	DRN	CKD	APP
A	ISSUED FOR REVIEW	2014/05/02	KJS	BVD	
B	ISSUED FOR REVIEW	2014/05/07	KJS	BVD	

TRANS MOUNTAIN

Universal Pegasus INTERNATIONAL

THIS DRAWING IS PREPARED SOLELY FOR THE USE OF TRANS MOUNTAIN PIPELINE LTD. (TMP) PROJECTS IN CANADA. IT ASSUMES NO LIABILITY TO ANY OTHER PARTY FOR ANY REPRESENTATIONS CONTAINED IN THIS DRAWING. THIS DOCUMENT IS PROVIDED BY TRANS MOUNTAIN PIPELINE LTD. (TMP) FOR USE BY THE INTENDED RECIPIENT ONLY. THIS INFORMATION IS CONFIDENTIAL AND PROPRIETARY TO TMP AND IS NOT TO BE PROVIDED TO ANY OTHER RECIPIENT WITHOUT THE WRITTEN CONSENT OF TMP. IT IS NOT TO BE USED FOR LEGAL, ENGINEERING OR SURVEYING PURPOSES, NOR FOR DOING ANY WORK ON OR AROUND TMP'S PIPELINE AND FACILITIES, ALL OF WHICH REQUIRE THE TMP'S PRIOR WRITTEN APPROVAL.

TRANS MOUNTAIN PIPELINE

TRANS MOUNTAIN EXPANSION PROJECT

PROPOSED PIPELINE CORRIDOR

ROUTE MAPS - BRITISH COLUMBIA

NOT FOR CONSTRUCTION

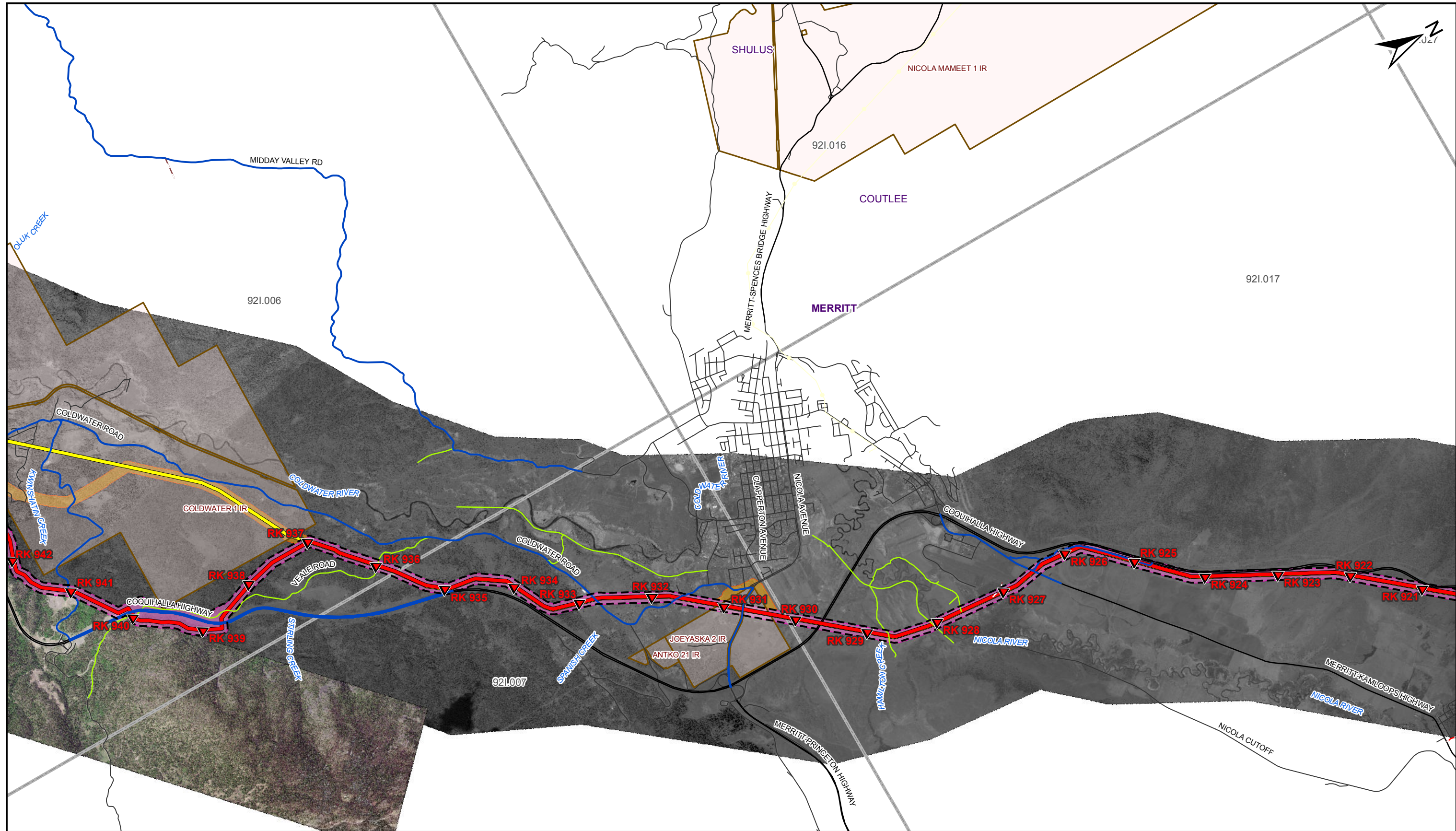
SCALE	SSEID	DRAWING NUMBER	SHEET NO.	REV
1:50,000	-	19731-510-RMP-00016	39 of 54	B

SIZE: 11 x 17 - VERSION: E



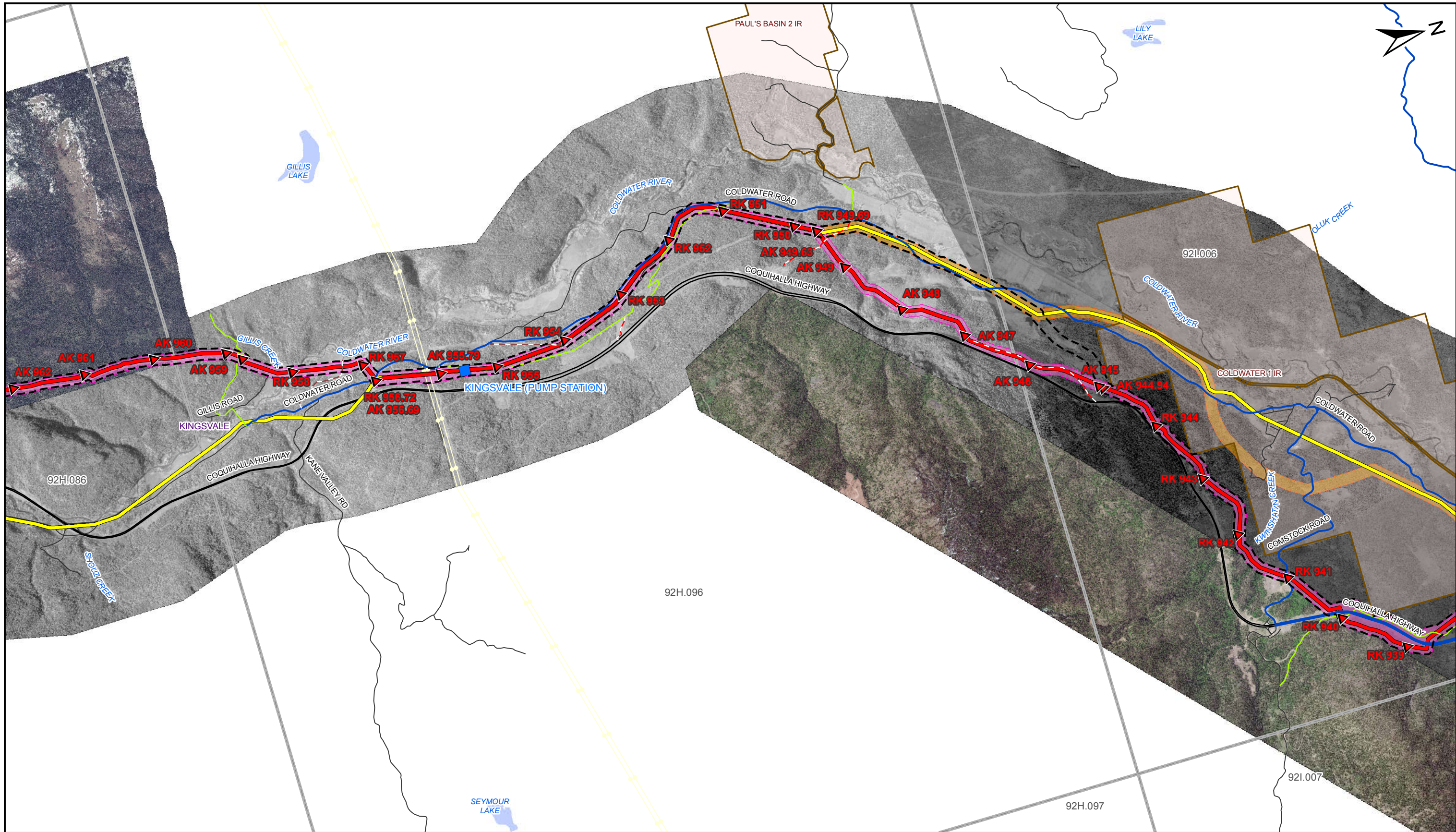
LEGEND PROPOSED REVISED PIPELINE CORRIDOR PROPOSED ALTERNATE PIPELINE CORRIDOR PREVIOUSLY PROPOSED PIPELINE CORRIDOR PROPOSED TMPL EXISTING TMPL EXISTING SITES PROPOSED SITES ACCESS MANAGEMENT ROADS EXISTING MAJOR ACCESS EXISTING SECONDARY ACCESS NEW PERMANENT ACCESS NEW TEMPORARY ACCESS DEACTIVATED OVERGROWN ACCESS AB TOWNSHIP / BC 20K GRID INDIAN RESERVES PARKS / PROTECTED AREAS POWER LINE (MAIN) RAILWAY BASE ROADS HIGHWAY Other Roads	COORDINATE SYSTEM: NAD 1983 UTM ZONE 10N AK/RK VALUES BASED ON VERSION F MAPPING LINE.	 1 0 1 KILOMETRES		TRANS MOUNTAIN PIPELINE TRANS MOUNTAIN EXPANSION PROJECT PROPOSED PIPELINE CORRIDOR ROUTE MAPS - BRITISH COLUMBIA <i>NOT FOR CONSTRUCTION</i>																										
	<table border="1"> <thead> <tr> <th>REV</th> <th>DESCRIPTION</th> <th>DATE</th> <th>DRN</th> <th>CKD</th> <th>APP</th> </tr> </thead> <tbody> <tr> <td>A</td> <td>ISSUED FOR REVIEW</td> <td>2014/05/02</td> <td>KJS</td> <td>BVD</td> <td></td> </tr> <tr> <td>B</td> <td>ISSUED FOR REVIEW</td> <td>2014/05/07</td> <td>KJS</td> <td>BVD</td> <td></td> </tr> </tbody> </table>	REV	DESCRIPTION	DATE	DRN	CKD	APP	A	ISSUED FOR REVIEW	2014/05/02	KJS	BVD		B	ISSUED FOR REVIEW	2014/05/07	KJS	BVD			<table border="1"> <thead> <tr> <th>SCALE</th> <th>SSEID</th> <th>DRAWING NUMBER</th> <th>SHEET NO.</th> <th>REV</th> </tr> </thead> <tbody> <tr> <td>1:50,000</td> <td>-</td> <td>19731-510-RMP-00016</td> <td>40 of 54</td> <td>B</td> </tr> </tbody> </table>	SCALE	SSEID	DRAWING NUMBER	SHEET NO.	REV	1:50,000	-	19731-510-RMP-00016	40 of 54
REV	DESCRIPTION	DATE	DRN	CKD	APP																									
A	ISSUED FOR REVIEW	2014/05/02	KJS	BVD																										
B	ISSUED FOR REVIEW	2014/05/07	KJS	BVD																										
SCALE	SSEID	DRAWING NUMBER	SHEET NO.	REV																										
1:50,000	-	19731-510-RMP-00016	40 of 54	B																										

SIZE: 11 x 17 - VERSION: E



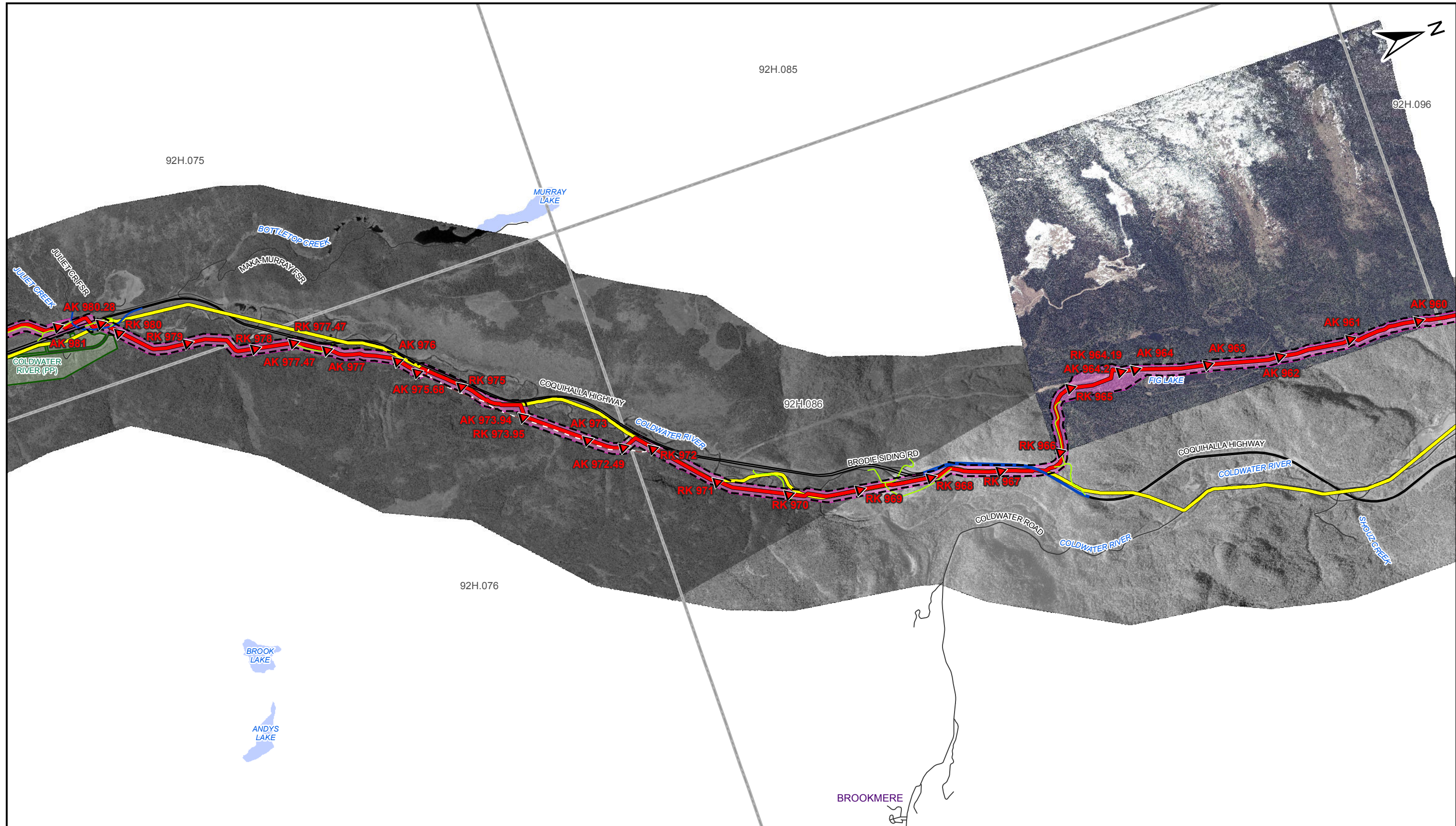
LEGEND 	<p>COORDINATE SYSTEM: NAD 1983 UTM ZONE 10N AK/RK VALUES BASED ON VERSION F MAPPING LINE.</p> <p>AB TOWNSHIP / BC 20K GRID INDIAN RESERVES PARKS / PROTECTED AREAS POWER LINE (MAIN) RAILWAY BASE ROADS HIGHWAY Other Roads</p>		<p>1 0 1 KILOMETRES</p>						<p>TRANS MOUNTAIN PIPELINE TRANS MOUNTAIN EXPANSION PROJECT PROPOSED PIPELINE CORRIDOR ROUTE MAPS - BRITISH COLUMBIA <i>NOT FOR CONSTRUCTION</i></p>																				
			<table border="1"> <thead> <tr> <th>REV</th> <th>DESCRIPTION</th> <th>DATE</th> <th>DRN</th> <th>CKD</th> <th>APP</th> </tr> </thead> <tbody> <tr> <td>A</td> <td>ISSUED FOR REVIEW</td> <td>2014/05/02</td> <td>KJS</td> <td>BVD</td> <td></td> </tr> <tr> <td>B</td> <td>ISSUED FOR REVIEW</td> <td>2014/05/07</td> <td>KJS</td> <td>BVD</td> <td></td> </tr> </tbody> </table>	REV	DESCRIPTION	DATE	DRN		CKD	APP	A	ISSUED FOR REVIEW	2014/05/02	KJS	BVD		B	ISSUED FOR REVIEW	2014/05/07	KJS	BVD		<table border="1"> <thead> <tr> <th>SCALE</th> <th>SSEID</th> <th>DRAWING NUMBER</th> <th>SHEET NO.</th> <th>REV</th> </tr> </thead> <tbody> <tr> <td>1:50,000</td> <td>-</td> <td>19731-510-RMP-00016</td> <td>41 of 54</td> <td>B</td> </tr> </tbody> </table>	SCALE	SSEID	DRAWING NUMBER	SHEET NO.	REV	1:50,000
REV	DESCRIPTION	DATE	DRN	CKD	APP																								
A	ISSUED FOR REVIEW	2014/05/02	KJS	BVD																									
B	ISSUED FOR REVIEW	2014/05/07	KJS	BVD																									
SCALE	SSEID	DRAWING NUMBER	SHEET NO.	REV																									
1:50,000	-	19731-510-RMP-00016	41 of 54	B																									

SIZE: 11 x 17 - VERSION: E



LEGEND PROPOSED REVISED PIPELINE CORRIDOR PROPOSED ALTERNATE PIPELINE CORRIDOR PREVIOUSLY PROPOSED PIPELINE CORRIDOR PROPOSED TMPL EXISTING TMPL EXISTING SITES PROPOSED SITES ACCESS MANAGEMENT ROADS EXISTING MAJOR ACCESS EXISTING SECONDARY ACCESS NEW PERMANENT ACCESS NEW TEMPORARY ACCESS DEACTIVATED OVERGROWN ACCESS AB TOWNSHIP / BC 20K GRID INDIAN RESERVES PARKS / PROTECTED AREAS POWER LINE (MAIN) RAILWAY BASE ROADS HIGHWAY Other Roads	COORDINATE SYSTEM: NAD 1983 UTM ZONE 10N AK/RK VALUES BASED ON VERSION F MAPPING LINE			TRANS MOUNTAIN PIPELINE TRANS MOUNTAIN EXPANSION PROJECT PROPOSED PIPELINE CORRIDOR ROUTE MAPS - BRITISH COLUMBIA <i>NOT FOR CONSTRUCTION</i>																										
	<table border="1"> <thead> <tr> <th>REV</th> <th>DESCRIPTION</th> <th>DATE</th> <th>DRN</th> <th>CKD</th> <th>APP</th> </tr> </thead> <tbody> <tr> <td>A</td> <td>ISSUED FOR REVIEW</td> <td>2014/05/02</td> <td>KJS</td> <td>BVD</td> <td></td> </tr> <tr> <td>B</td> <td>ISSUED FOR REVIEW</td> <td>2014/05/07</td> <td>KJS</td> <td>BVD</td> <td></td> </tr> </tbody> </table>	REV	DESCRIPTION	DATE	DRN	CKD	APP	A	ISSUED FOR REVIEW	2014/05/02	KJS	BVD		B	ISSUED FOR REVIEW	2014/05/07	KJS	BVD			<table border="1"> <thead> <tr> <th>SCALE</th> <th>SSEID</th> <th>DRAWING NUMBER</th> <th>SHEET NO.</th> <th>REV</th> </tr> </thead> <tbody> <tr> <td>1:50,000</td> <td>-</td> <td>19731-510-RMP-00016</td> <td>42 of 54</td> <td>B</td> </tr> </tbody> </table>	SCALE	SSEID	DRAWING NUMBER	SHEET NO.	REV	1:50,000	-	19731-510-RMP-00016	42 of 54
REV	DESCRIPTION	DATE	DRN	CKD	APP																									
A	ISSUED FOR REVIEW	2014/05/02	KJS	BVD																										
B	ISSUED FOR REVIEW	2014/05/07	KJS	BVD																										
SCALE	SSEID	DRAWING NUMBER	SHEET NO.	REV																										
1:50,000	-	19731-510-RMP-00016	42 of 54	B																										

SIZE: 11 x 17 - VERSION: E

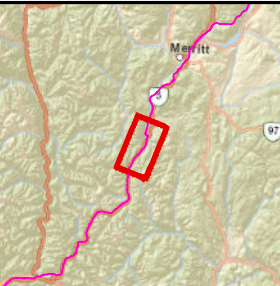


SIZE: 11 x 17 - VERSION: E

LEGEND	
	PROPOSED REVISED PIPELINE CORRIDOR
	PROPOSED ALTERNATE PIPELINE CORRIDOR
	PREVIOUSLY PROPOSED PIPELINE CORRIDOR
	PROPOSED TMEP
	EXISTING TMPL
	EXISTING SITES
	PROPOSED SITES
	ACCESS MANAGEMENT ROADS
	EXISTING MAJOR ACCESS
	EXISTING SECONDARY ACCESS
	NEW PERMANENT ACCESS
	NEW TEMPORARY ACCESS
	DEACTIVATED OVERGROWN ACCESS

COORDINATE SYSTEM: NAD 1983 UTM ZONE 10N
AK/RK VALUES BASED ON VERSION F MAPPING LINE.

	AB TOWNSHIP / BC 20K GRID
	INDIAN RESERVES
	PARKS / PROTECTED AREAS
	POWER LINE (MAIN)
	RAILWAY
BASE ROADS	
	HIGHWAY
	Other Roads



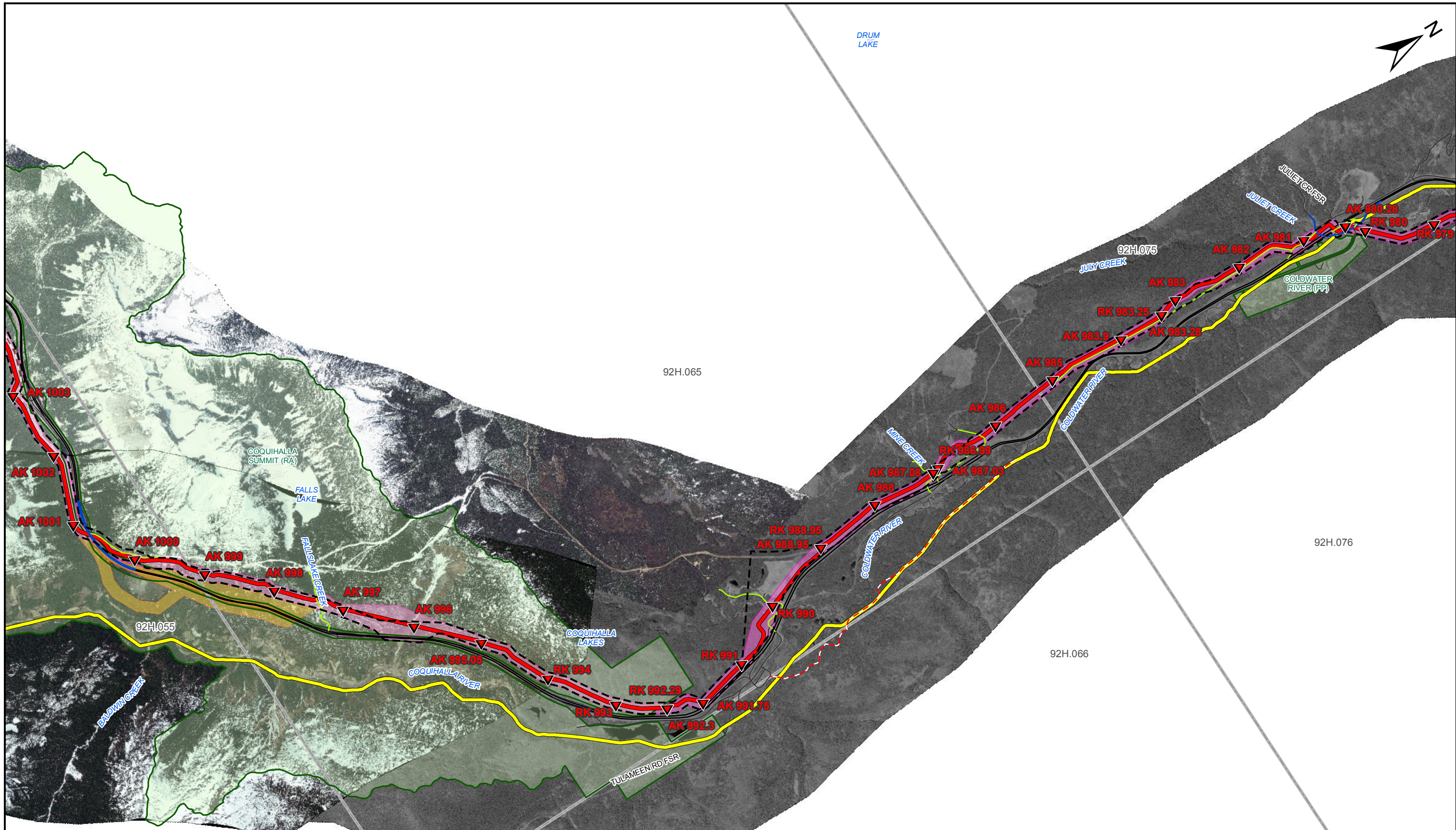
1 0 1 KILOMETRES

REV	DESCRIPTION	DATE	DRN	CKD	APP
A	ISSUED FOR REVIEW	2014/05/02	KJS	BVD	
B	ISSUED FOR REVIEW	2014/05/07	KJS	BVD	

TRANS MOUNTAIN

Universal Pegasus
INTERNATIONAL

TRANS MOUNTAIN PIPELINE				
TRANS MOUNTAIN EXPANSION PROJECT				
PROPOSED PIPELINE CORRIDOR				
ROUTE MAPS - BRITISH COLUMBIA				
<i>NOT FOR CONSTRUCTION</i>				
SCALE	SSEID	DRAWING NUMBER	SHEET NO.	REV
1:50,000	-	19731-510-RMP-00016	43 of 54	B



LEGEND

- PROPOSED REVISED PIPELINE CORRIDOR
- PROPOSED ALTERNATE PIPELINE CORRIDOR
- PREVIOUSLY PROPOSED PIPELINE CORRIDOR
- PROPOSED TMPL
- EXISTING TMPL
- EXISTING SITES
- PROPOSED SITES

ACCESS MANAGEMENT ROADS

- EXISTING MAJOR ACCESS
- EXISTING SECONDARY ACCESS
- NEW PERMANENT ACCESS
- NEW TEMPORARY ACCESS
- DEACTIVATED OVERGROWN ACCESS

BASE ROADS

- AB TOWNSHIP / BC 20K GRID
- INDIAN RESERVES
- PARKS / PROTECTED AREAS
- POWER LINE (MAIN)
- RAILWAY
- HIGHWAY
- Other Roads

COORDINATE SYSTEM: NAD 1983 UTM ZONE 10N
AK/RK VALUES BASED ON VERSION F MAPPING LINE

1 0 1
KILOMETRES

TRANS MOUNTAIN

Universal Pegasus
INTERNATIONAL

TRANS MOUNTAIN PIPELINE

TRANS MOUNTAIN EXPANSION PROJECT

PROPOSED PIPELINE CORRIDOR

ROUTE MAPS - BRITISH COLUMBIA

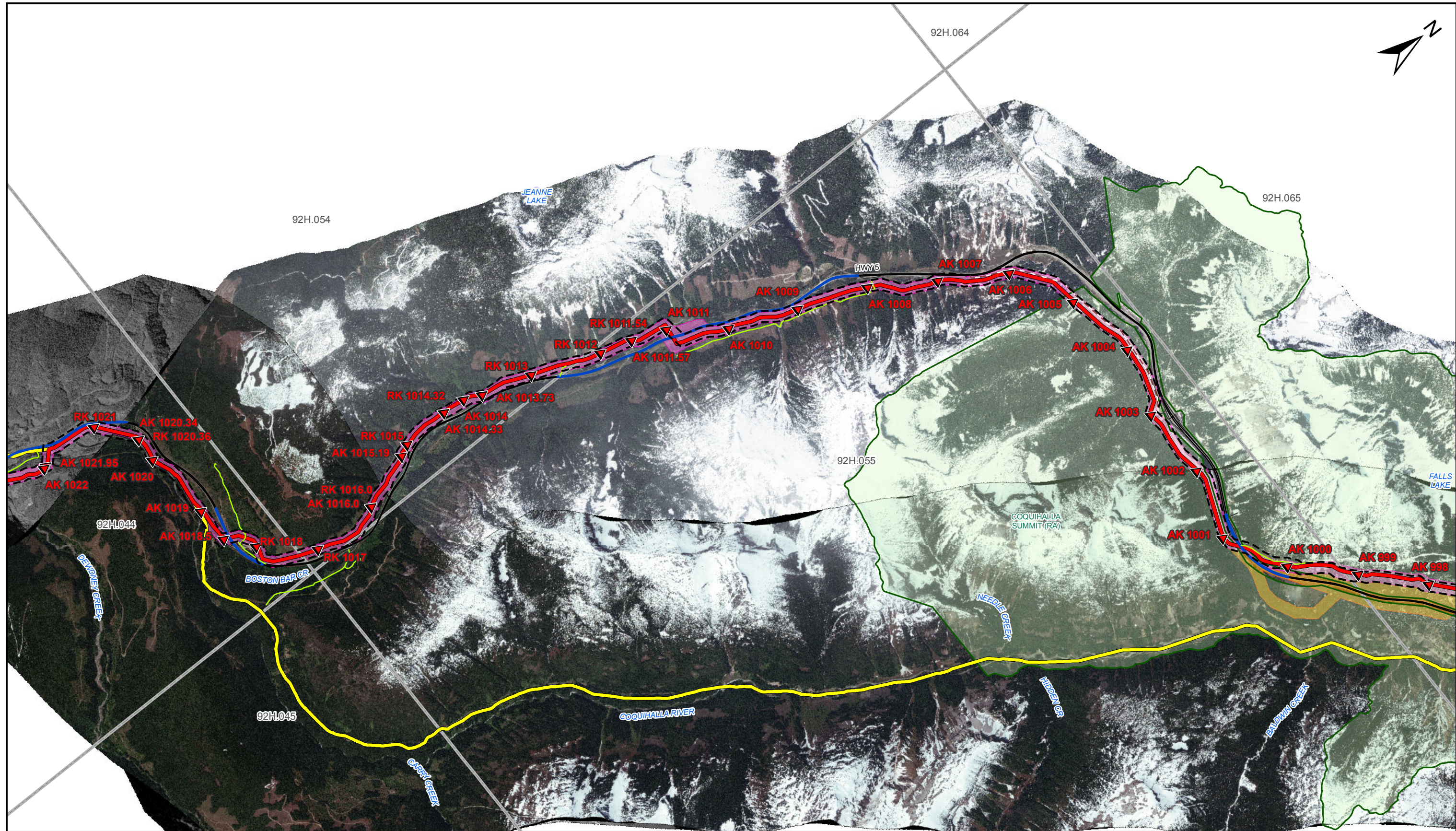
NOT FOR CONSTRUCTION

REV	DESCRIPTION	DATE	DRN	CKD	APP
A	ISSUED FOR REVIEW	2014/05/02	KJS	BVD	
B	ISSUED FOR REVIEW	2014/05/07	KJS	BVD	

THIS DRAWING IS PREPARED SOLELY FOR THE USE OF TRANS MOUNTAIN PIPELINE LTD. (TPM) PROJECTS IN CANADA. IT ASSUMES NO LIABILITY TO ANY OTHER PARTY FOR ANY REPRESENTATIONS CONTAINED IN THIS DRAWING. THIS DOCUMENT IS PROVIDED BY TRANS MOUNTAIN PIPELINE LTD. (TPM) FOR USE BY THE INTENDED RECIPIENT ONLY. THIS INFORMATION IS CONFIDENTIAL AND PROPRIETARY TO TPM AND IS NOT TO BE PROVIDED TO ANY OTHER RECIPIENT WITHOUT THE WRITTEN CONSENT OF TPM. IT IS NOT TO BE USED FOR LEGAL, ENGINEERING OR SURVEYING PURPOSES, NOR FOR DOING ANY WORK ON OR AROUND THE PIPELINE AND FACILITIES, ALL OF WHICH REQUIRE THE PRIOR WRITTEN APPROVAL.

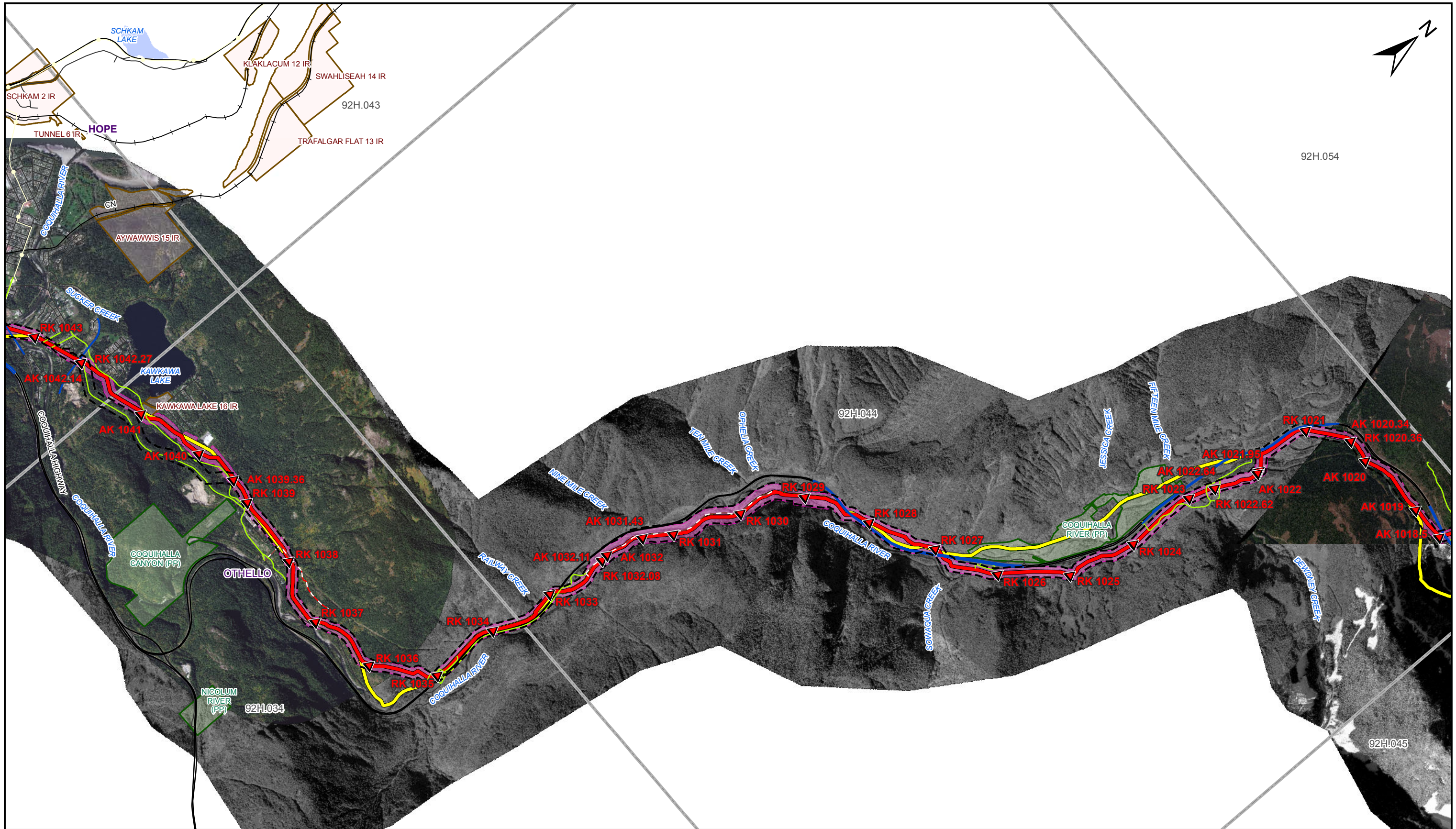
SCALE	SSEID	DRAWING NUMBER	SHEET NO.	REV
1:50,000	-	19731-510-RMP-00016	44 of 54	B

SIZE: 11 x 17 - VERSION: E



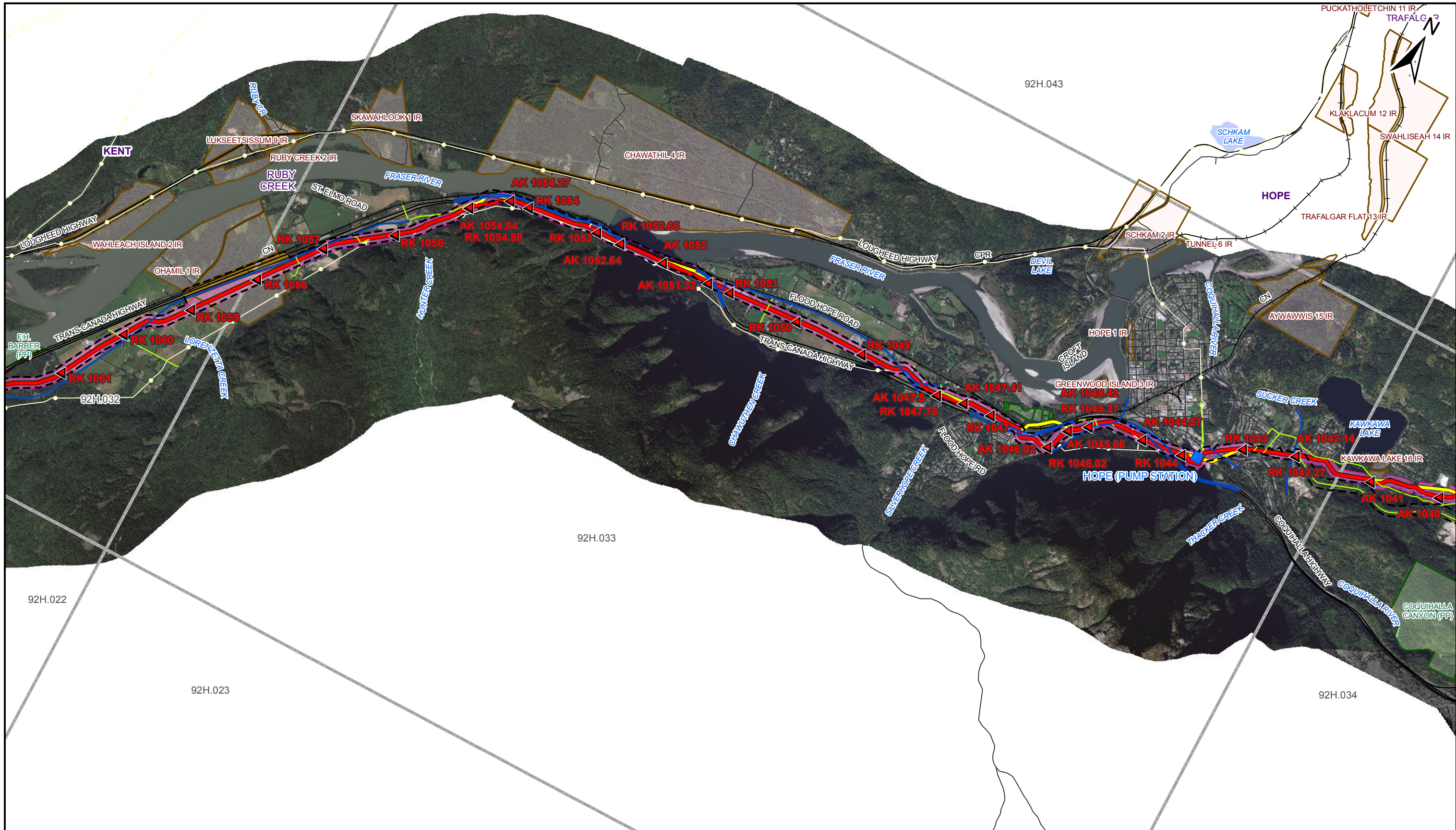
<p>LEGEND</p> <ul style="list-style-type: none"> PROPOSED REVISED PIPELINE CORRIDOR PROPOSED ALTERNATE PIPELINE CORRIDOR PREVIOUSLY PROPOSED PIPELINE CORRIDOR PROPOSED TMEP EXISTING TMPL EXISTING SITES PROPOSED SITES 	<p>ACCESS MANAGEMENT ROADS</p> <ul style="list-style-type: none"> EXISTING MAJOR ACCESS EXISTING SECONDARY ACCESS NEW PERMANENT ACCESS NEW TEMPORARY ACCESS DEACTIVATED OVERGROWN ACCESS 	<p>AB TOWNSHIP / BC 20K GRID</p> <ul style="list-style-type: none"> INDIAN RESERVES PARKS / PROTECTED AREAS POWER LINE (MAIN) RAILWAY BASE ROADS HIGHWAY Other Roads 	<p>COORDINATE SYSTEM: NAD 1983 UTM ZONE 10N AK/RK VALUES BASED ON VERSION F MAPPING LINE</p>	<p>1 0 1</p> <p>KILOMETRES</p>	<p>TRANS MOUNTAIN</p> <p>Universal Pegasus INTERNATIONAL</p>	<p>TRANS MOUNTAIN PIPELINE</p> <p>TRANS MOUNTAIN EXPANSION PROJECT</p> <p>PROPOSED PIPELINE CORRIDOR</p> <p>ROUTE MAPS - BRITISH COLUMBIA</p> <p style="color: red; font-weight: bold;">NOT FOR CONSTRUCTION</p>																							
						<table border="1" style="width: 100%; border-collapse: collapse;"> <thead> <tr> <th>REV</th> <th>DESCRIPTION</th> <th>DATE</th> <th>DRN</th> <th>CKD</th> <th>APP</th> </tr> </thead> <tbody> <tr> <td>A</td> <td>ISSUED FOR REVIEW</td> <td>2014/05/02</td> <td>KJS</td> <td>BVD</td> <td></td> </tr> <tr> <td>B</td> <td>ISSUED FOR REVIEW</td> <td>2014/05/07</td> <td>KJS</td> <td>BVD</td> <td></td> </tr> </tbody> </table>	REV	DESCRIPTION	DATE	DRN	CKD	APP	A	ISSUED FOR REVIEW	2014/05/02	KJS	BVD		B	ISSUED FOR REVIEW	2014/05/07	KJS	BVD		<table border="1" style="width: 100%; border-collapse: collapse;"> <thead> <tr> <th>SCALE</th> <th>SSEID</th> <th>DRAWING NUMBER</th> <th>SHEET NO.</th> <th>REV</th> </tr> </thead> <tbody> <tr> <td>1:50,000</td> <td>-</td> <td>19731-510-RMP-00016</td> <td>45 of 54</td> <td>B</td> </tr> </tbody> </table>	SCALE	SSEID	DRAWING NUMBER	SHEET NO.
REV	DESCRIPTION	DATE	DRN	CKD	APP																								
A	ISSUED FOR REVIEW	2014/05/02	KJS	BVD																									
B	ISSUED FOR REVIEW	2014/05/07	KJS	BVD																									
SCALE	SSEID	DRAWING NUMBER	SHEET NO.	REV																									
1:50,000	-	19731-510-RMP-00016	45 of 54	B																									

SIZE: 11 x 17 - VERSION: E



LEGEND 	<small>COORDINATE SYSTEM: NAD 1983 UTM ZONE 10N AK/RK VALUES BASED ON VERSION F MAPPING LINE</small>			TRANS MOUNTAIN PIPELINE TRANS MOUNTAIN EXPANSION PROJECT PROPOSED PIPELINE CORRIDOR ROUTE MAPS - BRITISH COLUMBIA <i>NOT FOR CONSTRUCTION</i>																									
				<table border="1"> <thead> <tr> <th>REV</th> <th>DESCRIPTION</th> <th>DATE</th> <th>DRN</th> <th>CKD</th> <th>APP</th> </tr> </thead> <tbody> <tr> <td>A</td> <td>ISSUED FOR REVIEW</td> <td>2014/05/02</td> <td>KJS</td> <td>BVD</td> <td></td> </tr> <tr> <td>B</td> <td>ISSUED FOR REVIEW</td> <td>2014/05/07</td> <td>KJS</td> <td>BVD</td> <td></td> </tr> </tbody> </table>	REV	DESCRIPTION	DATE	DRN	CKD	APP	A	ISSUED FOR REVIEW	2014/05/02	KJS	BVD		B	ISSUED FOR REVIEW	2014/05/07	KJS	BVD		<table border="1"> <thead> <tr> <th>SCALE</th> <th>SSEID</th> <th>DRAWING NUMBER</th> <th>SHEET NO.</th> <th>REV</th> </tr> </thead> <tbody> <tr> <td>1:50,000</td> <td>-</td> <td>19731-510-RMP-00016</td> <td>46 of 54</td> <td>B</td> </tr> </tbody> </table>	SCALE	SSEID	DRAWING NUMBER	SHEET NO.	REV	1:50,000
REV	DESCRIPTION	DATE	DRN	CKD	APP																								
A	ISSUED FOR REVIEW	2014/05/02	KJS	BVD																									
B	ISSUED FOR REVIEW	2014/05/07	KJS	BVD																									
SCALE	SSEID	DRAWING NUMBER	SHEET NO.	REV																									
1:50,000	-	19731-510-RMP-00016	46 of 54	B																									

SIZE: 11 x 17 - VERSION: E



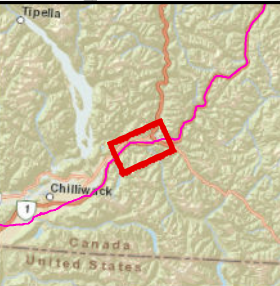
LEGEND

- PROPOSED REVISED PIPELINE CORRIDOR
- PROPOSED ALTERNATE PIPELINE CORRIDOR
- PREVIOUSLY PROPOSED PIPELINE CORRIDOR
- PROPOSED TMPEP
- EXISTING TMPL
- EXISTING SITES
- PROPOSED SITES

- ACCESS MANAGEMENT ROADS
- EXISTING MAJOR ACCESS
- EXISTING SECONDARY ACCESS
- NEW PERMANENT ACCESS
- NEW TEMPORARY ACCESS
- DEACTIVATED OVERGROWN ACCESS

COORDINATE SYSTEM: NAD 1983 UTM ZONE 10N
AK/RK VALUES BASED ON VERSION F MAPPING LINE

- AB TOWNSHIP / BC 20K GRID
- INDIAN RESERVES
- PARKS / PROTECTED AREAS
- POWER LINE (MAIN)
- RAILWAY
- BASE ROADS**
- HIGHWAY
- Other Roads



1 0 1 KILOMETRES

REV	DESCRIPTION	DATE	DRN	CKD	APP
A	ISSUED FOR REVIEW	2014/05/02	KJS	BVD	
B	ISSUED FOR REVIEW	2014/05/07	KJS	BVD	

TRANS MOUNTAIN

Universal Pegasus INTERNATIONAL

THIS DRAWING IS PREPARED SOLELY FOR THE USE OF TRANS MOUNTAIN PIPELINE LTD. (TMP) PROJECTS IN CANADA. TRANS MOUNTAIN PIPELINE LTD. ASSUMES NO LIABILITY TO ANY OTHER PARTY FOR ANY REPRESENTATIONS CONTAINED IN THIS DRAWING. THIS DOCUMENT IS PROVIDED BY TRANS MOUNTAIN PIPELINE LTD. (TMP) FOR USE BY THE INTENDED RECIPIENT ONLY. THIS INFORMATION IS CONFIDENTIAL AND PROPRIETARY TO TMP AND IS NOT TO BE PROVIDED TO ANY OTHER RECIPIENT WITHOUT THE WRITTEN CONSENT OF TMP. IT IS NOT TO BE USED FOR LEGAL, ENGINEERING OR SURVEYING PURPOSES, NOR FOR DOING ANY WORK ON OR AROUND THE PIPELINE AND FACILITIES, ALL OF WHICH REQUIRE THE EXPRESS WRITTEN APPROVAL.

TRANS MOUNTAIN PIPELINE

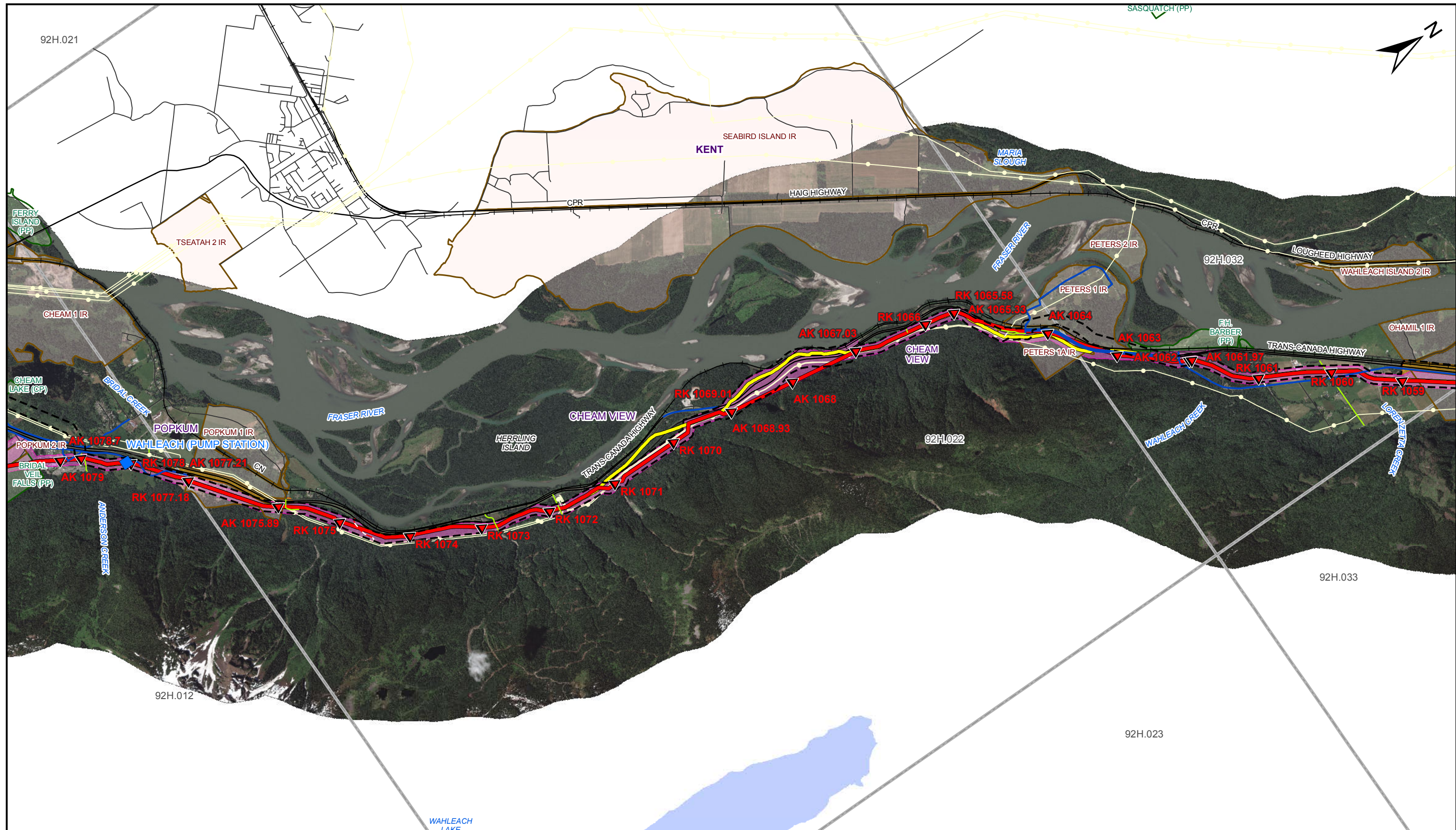
TRANS MOUNTAIN EXPANSION PROJECT

PROPOSED PIPELINE CORRIDOR ROUTE MAPS - BRITISH COLUMBIA

NOT FOR CONSTRUCTION

SCALE	SSEID	DRAWING NUMBER	SHEET NO.	REV
1:50,000	-	19731-510-RMP-00016	47 of 54	B

SIZE: 11 x 17 - VERSION: E



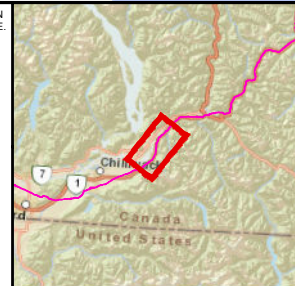
SIZE: 11 x 17 - VERSION: E

LEGEND

	PROPOSED REVISED PIPELINE CORRIDOR		ACCESS MANAGEMENT ROADS
	PROPOSED ALTERNATE PIPELINE CORRIDOR		EXISTING MAJOR ACCESS
	PREVIOUSLY PROPOSED PIPELINE CORRIDOR		EXISTING SECONDARY ACCESS
	PROPOSED TMPL		NEW PERMANENT ACCESS
	EXISTING TMPL		NEW TEMPORARY ACCESS
	EXISTING SITES		DEACTIVATED OVERGROWN ACCESS
	PROPOSED SITES		

COORDINATE SYSTEM: NAD 1983 UTM ZONE 10N
AK/RK VALUES BASED ON VERSION F MAPPING LINE

	AB TOWNSHIP / BC 20K GRID
	INDIAN RESERVES
	PARKS / PROTECTED AREAS
	POWER LINE (MAIN)
	RAILWAY
	BASE ROADS
	HIGHWAY
	Other Roads



1 0 1 KILOMETRES

REV	DESCRIPTION	DATE	DRN	CKD	APP
A	ISSUED FOR REVIEW	2014/05/02	KJS	BVD	
B	ISSUED FOR REVIEW	2014/05/07	KJS	BVD	

TRANS MOUNTAIN

Universal Pegasus INTERNATIONAL

THIS DRAWING IS PREPARED SOLELY FOR THE USE OF TRANS MOUNTAIN PIPELINE LTD. (TMP) PROJECTS IN CANADA. TRANS MOUNTAIN PIPELINE LTD. ASSUMES NO LIABILITY TO ANY OTHER PARTY FOR ANY REPRESENTATIONS CONTAINED IN THIS DRAWING. THIS DOCUMENT IS PROVIDED BY TRANS MOUNTAIN PIPELINE LTD. (TMP) FOR USE BY THE INTENDED RECIPIENT ONLY. THIS INFORMATION IS CONFIDENTIAL AND PROPRIETARY TO TMP, AND IS NOT TO BE PROVIDED TO ANY OTHER RECIPIENT WITHOUT THE WRITTEN CONSENT OF TMP. IT IS NOT TO BE USED FOR LEGAL, ENGINEERING OR SURVEYING PURPOSES, NOR FOR DOING ANY WORK ON OR AROUND THESE PIPELINES AND FACILITIES, ALL OF WHICH REQUIRE THE WRITTEN APPROVAL OF TMP.

TRANS MOUNTAIN PIPELINE

TRANS MOUNTAIN EXPANSION PROJECT

PROPOSED PIPELINE CORRIDOR ROUTE MAPS - BRITISH COLUMBIA

NOT FOR CONSTRUCTION

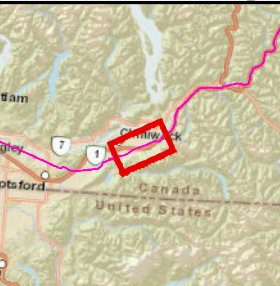
SCALE	SSEID	DRAWING NUMBER	SHEET NO.	REV
1:50,000	-	19731-510-RMP-00016	48 of 54	B



LEGEND

PROPOSED REVISED PIPELINE CORRIDOR	ACCESS MANAGEMENT ROADS	AB TOWNSHIP / BC 20K GRID
PROPOSED ALTERNATE PIPELINE CORRIDOR	EXISTING MAJOR ACCESS	INDIAN RESERVES
PREVIOUSLY PROPOSED PIPELINE CORRIDOR	EXISTING SECONDARY ACCESS	PARKS / PROTECTED AREAS
PROPOSED TMEP	NEW PERMANENT ACCESS	POWER LINE (MAIN)
EXISTING TMPL	NEW TEMPORARY ACCESS	RAILWAY
EXISTING SITES	DEACTIVATED OVERGROWN ACCESS	HIGHWAY
PROPOSED SITES		Other Roads

COORDINATE SYSTEM: NAD 1983 UTM ZONE 10N
AK/RK VALUES BASED ON VERSION F MAPPING LINE



1 0 1 KILOMETRES

REV	DESCRIPTION	DATE	DRN	CKD	APP
A	ISSUED FOR REVIEW	2014/05/02	KJS	BVD	
B	ISSUED FOR REVIEW	2014/05/07	KJS	BVD	

TRANS MOUNTAIN

Universal Pegasus INTERNATIONAL

THIS DRAWING IS PREPARED SOLELY FOR THE USE OF TRANS MOUNTAIN PIPELINE LTD. (TMP) PROJECTS IN CANADA. TRANS MOUNTAIN PIPELINE LTD. (TMP) ASSUMES NO LIABILITY TO ANY OTHER PARTY FOR ANY REPRESENTATIONS CONTAINED IN THIS DRAWING. THIS DOCUMENT IS PROVIDED BY TRANS MOUNTAIN PIPELINE LTD. (TMP) FOR USE BY THE INTENDED RECIPIENT ONLY. THIS INFORMATION IS CONFIDENTIAL AND PROPRIETARY TO TMP, AND IS NOT TO BE PROVIDED TO ANY OTHER RECIPIENT WITHOUT THE WRITTEN CONSENT OF TMP. IT IS NOT TO BE USED FOR LEGAL, ENGINEERING OR SURVEYING PURPOSES, NOR FOR DOING ANY WORK ON OR AROUND THE PIPELINE AND FACILITIES, ALL OF WHICH REQUIRE THE PRIOR WRITTEN APPROVAL.

TRANS MOUNTAIN PIPELINE

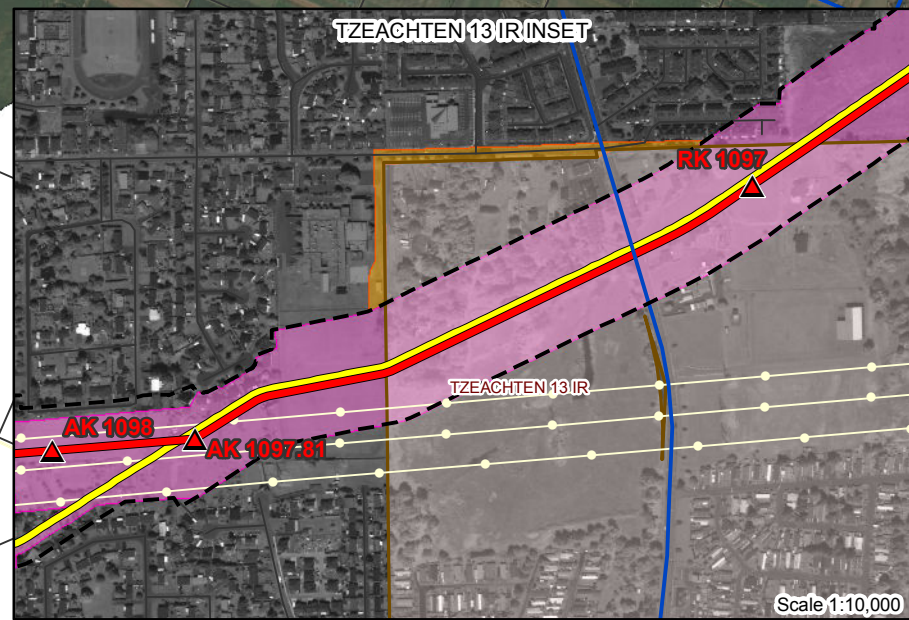
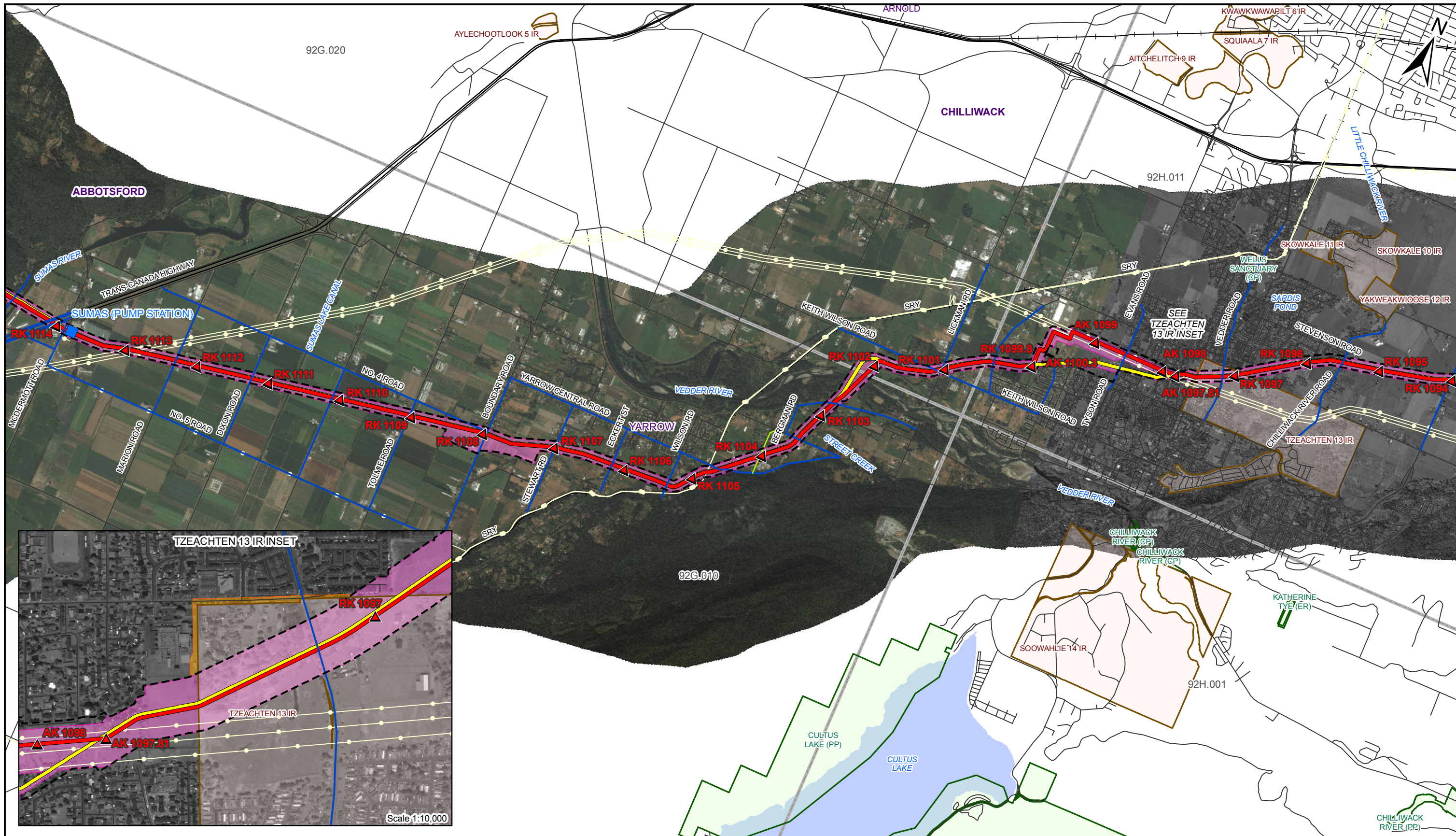
TRANS MOUNTAIN EXPANSION PROJECT

PROPOSED PIPELINE CORRIDOR ROUTE MAPS - BRITISH COLUMBIA

NOT FOR CONSTRUCTION

SCALE	SSEID	DRAWING NUMBER	SHEET NO.	REV
1:50,000	-	19731-510-RMP-00016	49 of 54	B

SIZE: 11 x 17 - VERSION: E



LEGEND

PROPOSED REVISED PIPELINE CORRIDOR	ACCESS MANAGEMENT ROADS	AB TOWNSHIP / BC 20K GRID
PROPOSED ALTERNATE PIPELINE CORRIDOR	EXISTING MAJOR ACCESS	INDIAN RESERVES
PREVIOUSLY PROPOSED PIPELINE CORRIDOR	EXISTING SECONDARY ACCESS	PARKS / PROTECTED AREAS
PROPOSED TMPL	NEW PERMANENT ACCESS	POWER LINE (MAIN)
EXISTING TMPL	NEW TEMPORARY ACCESS	RAILWAY
EXISTING SITES	DEACTIVATED OVERGROWN ACCESS	BASE ROADS
PROPOSED SITES		HIGHWAY
		Other Roads

COORDINATE SYSTEM: NAD 1983 UTM ZONE 10N
AK/RK VALUES BASED ON VERSION F MAPPING LINE.

1 0 1 KILOMETRES

REV	DESCRIPTION	DATE	DRN	CKD	APP
A	ISSUED FOR REVIEW	2014/05/09	CKW	GL	

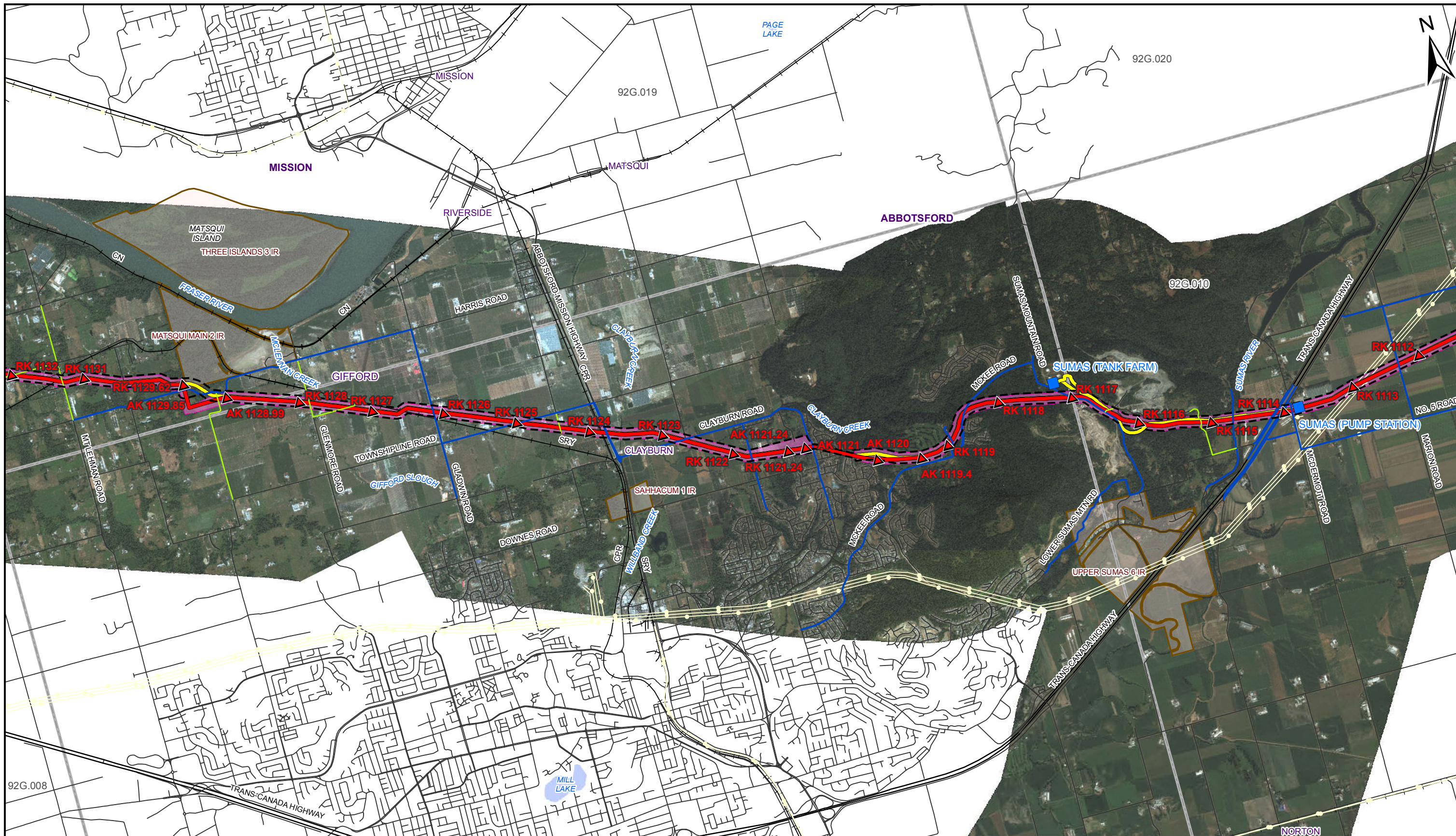
TRANS MOUNTAIN PIPELINE
TRANS MOUNTAIN EXPANSION PROJECT
PROPOSED PIPELINE CORRIDOR ROUTE MAPS - BRITISH COLUMBIA
NOT FOR CONSTRUCTION

SCALE	SSEID	DRAWING NUMBER	SHEET NO.	REV
1:50,000	-	19731-510-RMP-00017	1 of 1	A

TRANS MOUNTAIN
UniversalPegasus INTERNATIONAL

THIS DRAWING IS PREPARED SOLELY FOR THE USE OF TRANS MOUNTAIN PIPELINE LTD. (TMP) PROJECTS. CONSULTANTS ASSUME NO LIABILITY TO ANY OTHER PARTY FOR ANY REPRESENTATIONS CONTAINED IN THIS DRAWING. THIS DOCUMENT IS PROVIDED BY TRANS MOUNTAIN PIPELINE LTD. (TMP) FOR USE BY THE INTENDED RECIPIENT ONLY. THIS INFORMATION IS CONFIDENTIAL AND PROPRIETARY TO TMP, AND IS NOT TO BE PROVIDED TO ANY OTHER RECIPIENT WITHOUT THE WRITTEN CONSENT OF TMP. IT IS NOT TO BE USED FOR LEGAL, ENGINEERING OR SURVEYING PURPOSES, NOR FOR CONDUCTING ANY WORK ON OR AROUND TMP'S PIPELINES AND FACILITIES, ALL OF WHICH REQUIRE TMP'S PRIOR WRITTEN APPROVAL.


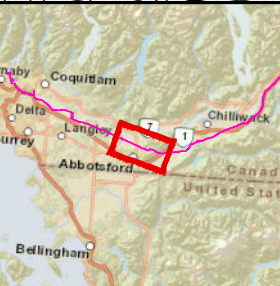
SIZE: 11 x 17 - VERSION: E



LEGEND

- PROPOSED REVISED PIPELINE CORRIDOR
- PROPOSED ALTERNATE PIPELINE CORRIDOR
- PREVIOUSLY PROPOSED PIPELINE CORRIDOR
- PROPOSED TMEP
- EXISTING TMEP
- EXISTING SITES
- PROPOSED SITES
- ACCESS MANAGEMENT ROADS
- EXISTING MAJOR ACCESS
- EXISTING SECONDARY ACCESS
- NEW PERMANENT ACCESS
- NEW TEMPORARY ACCESS
- DEACTIVATED OVERGROWN ACCESS
- AB TOWNSHIP / BC 20K GRID
- INDIAN RESERVES
- PARKS / PROTECTED AREAS
- POWER LINE (MAIN)
- RAILWAY
- BASE ROADS
- HIGHWAY
- Other Roads

COORDINATE SYSTEM: NAD 1983 UTM ZONE 10N
AK/RK VALUES BASED ON VERSION F MAPPING LINE



REV	DESCRIPTION	DATE	DRN	CKD	APP
A	ISSUED FOR REVIEW	2014/05/02	KJS	BVD	
B	ISSUED FOR REVIEW	2014/05/07	KJS	BVD	



TRANS MOUNTAIN PIPELINE

TRANS MOUNTAIN EXPANSION PROJECT

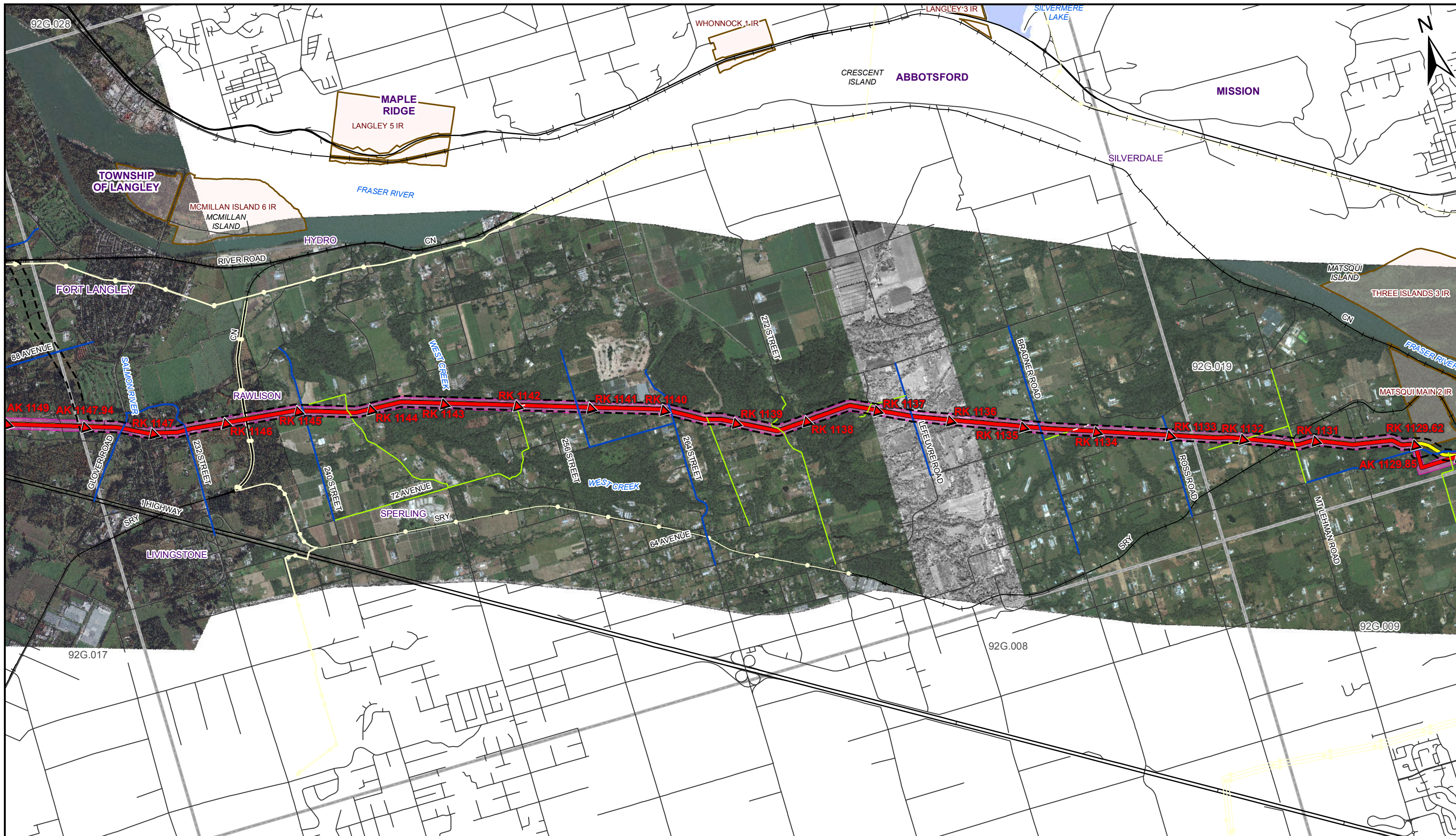
PROPOSED PIPELINE CORRIDOR

ROUTE MAPS - BRITISH COLUMBIA

NOT FOR CONSTRUCTION

SCALE	SSEID	DRAWING NUMBER	SHEET NO.	REV
1:50,000	-	19731-510-RMP-00016	51 of 54	B

SIZE: 11 x 17 - VERSION: E



LEGEND

PROPOSED REVISED PIPELINE CORRIDOR	ACCESS MANAGEMENT ROADS	AB TOWNSHIP / BC 20K GRID
PROPOSED ALTERNATE PIPELINE CORRIDOR	EXISTING MAJOR ACCESS	INDIAN RESERVES
PREVIOUSLY PROPOSED PIPELINE CORRIDOR	EXISTING SECONDARY ACCESS	PARKS / PROTECTED AREAS
PROPOSED TMEP	NEW PERMANENT ACCESS	POWER LINE (MAIN)
EXISTING TMPL	NEW TEMPORARY ACCESS	RAILWAY
EXISTING SITES	DEACTIVATED OVERGROWN ACCESS	BASE ROADS
PROPOSED SITES		HIGHWAY
		Other Roads

COORDINATE SYSTEM: NAD 1983 UTM ZONE 10N
AK/RK VALUES BASED ON VERSION F MAPPING LINE

1 0 1 KILOMETRES

REV	DESCRIPTION	DATE	DRN	CKD	APP
A	ISSUED FOR REVIEW	2014/05/02	KJS	BVD	
B	ISSUED FOR REVIEW	2014/05/07	KJS	BVD	

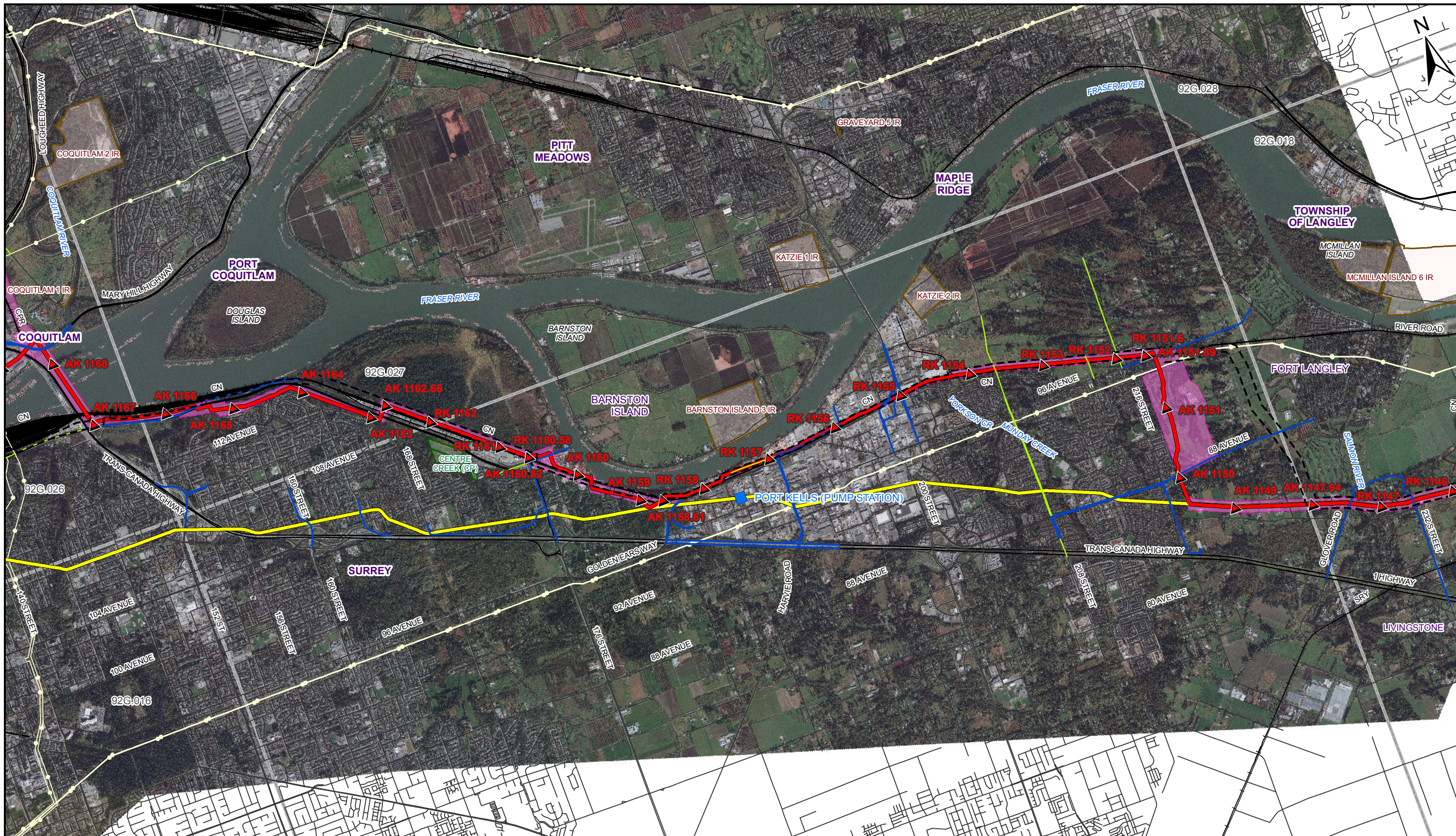
TRANS MOUNTAIN PIPELINE
TRANS MOUNTAIN EXPANSION PROJECT
PROPOSED PIPELINE CORRIDOR ROUTE MAPS - BRITISH COLUMBIA
NOT FOR CONSTRUCTION

SCALE: 1:50,000
SSEID: -
DRAWING NUMBER: 19731-510-RMP-00016
SHEET NO.: 52 of 54
REV: B

TRANS MOUNTAIN
UniversalPegasus INTERNATIONAL

THIS DRAWING IS PREPARED SOLELY FOR THE USE OF TRANS MOUNTAIN PIPELINE LTD. (TMP) PROJECTS IN CANADA. TRANS MOUNTAIN PIPELINE LTD. ASSUMES NO LIABILITY TO ANY OTHER PARTY FOR ANY REPRESENTATIONS CONTAINED IN THIS DRAWING. THIS DOCUMENT IS PROVIDED BY TRANS MOUNTAIN PIPELINE LTD. (TMP) FOR USE BY THE INTENDED RECIPIENT ONLY. THIS INFORMATION IS CONFIDENTIAL AND PROPRIETARY TO TMP, AND IS NOT TO BE PROVIDED TO ANY OTHER RECIPIENT WITHOUT THE WRITTEN CONSENT OF TMP. IT IS NOT TO BE USED FOR LEGAL, ENGINEERING OR SURVEYING PURPOSES, NOR FOR DOING ANY WORK ON OR AROUND THE PIPELINE AND FACILITIES, ALL OF WHICH REQUIRE THE EXPRESS WRITTEN APPROVAL.

SIZE: 11 x 17 - VERSION: E



LEGEND

	PROPOSED REVISED PIPELINE CORRIDOR		ACCESS MANAGEMENT ROADS
	PROPOSED ALTERNATE PIPELINE CORRIDOR		EXISTING MAJOR ACCESS
	PREVIOUSLY PROPOSED PIPELINE CORRIDOR		EXISTING SECONDARY ACCESS
	PROPOSED TMEP		NEW PERMANENT ACCESS
	EXISTING TMPL		NEW TEMPORARY ACCESS
	EXISTING SITES		DEACTIVATED OVERGROWN ACCESS
	PROPOSED SITES		

	AB TOWNSHIP / BC 20K GRID
	INDIAN RESERVES
	PARKS / PROTECTED AREAS
	POWER LINE (MAIN)
	RAILWAY
BASE ROADS	
	HIGHWAY
	Other Roads

COORDINATE SYSTEM: NAD 1983 UTM ZONE 10N
 AK/RK VALUES BASED ON VERSION F MAPPING LINE



1 0 1 KILOMETRES

REV	DESCRIPTION	DATE	DRN	CKD	APP
A	ISSUED FOR REVIEW	2014/05/02	KJS	BVD	
B	ISSUED FOR REVIEW	2014/05/07	KJS	BVD	

TRANS MOUNTAIN

Universal Pegasus
INTERNATIONAL

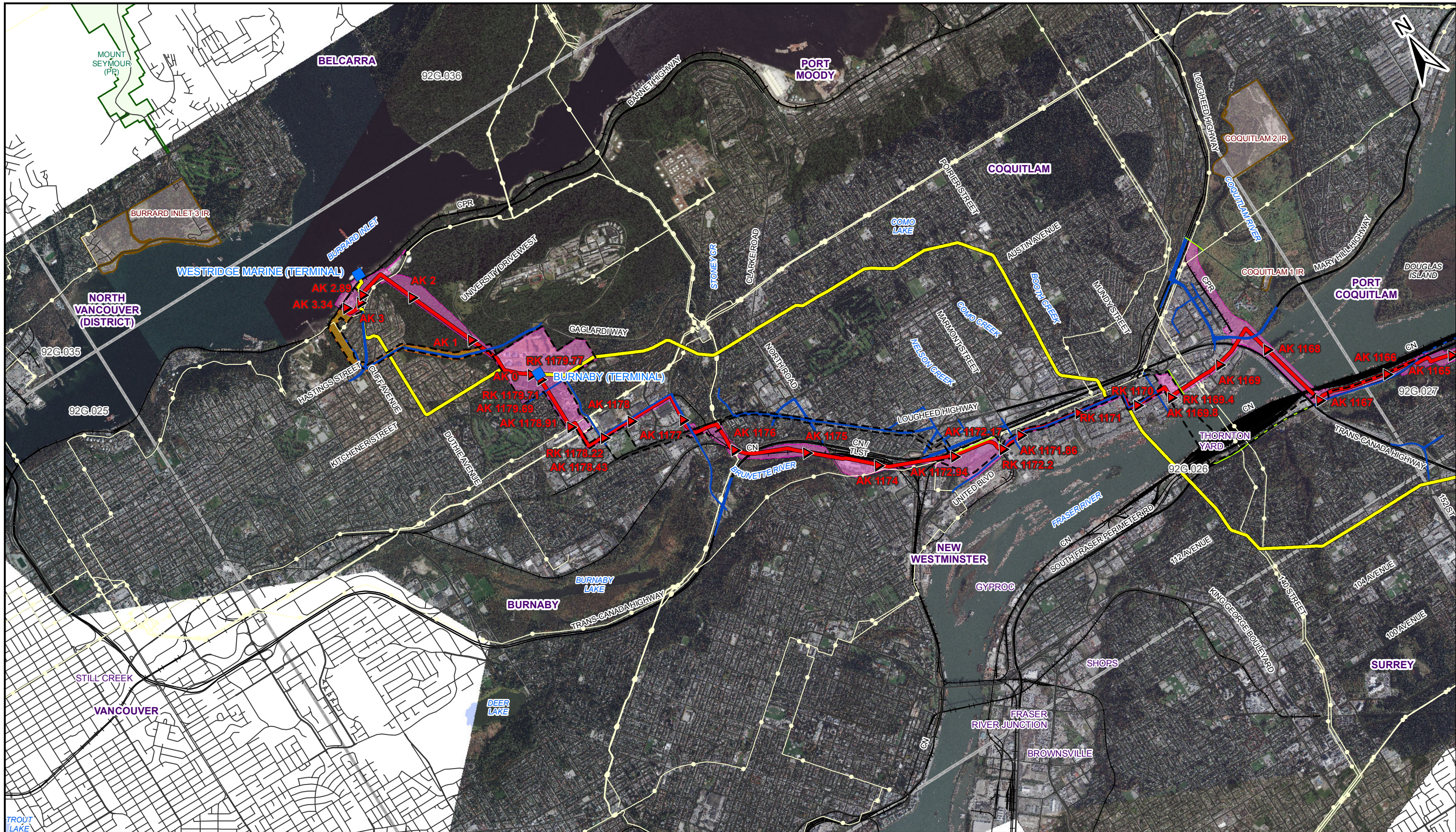
TRANS MOUNTAIN PIPELINE

TRANS MOUNTAIN EXPANSION PROJECT
PROPOSED PIPELINE CORRIDOR
 ROUTE MAPS - BRITISH COLUMBIA

NOT FOR CONSTRUCTION

SCALE	SSEID	DRAWING NUMBER	SHEET NO.	REV
1:50,000	-	19731-510-RMP-00016	53 of 54	B

SIZE: 11 x 17 - VERSION: E



LEGEND

- PROPOSED REVISED PIPELINE CORRIDOR
- PROPOSED ALTERNATE PIPELINE CORRIDOR
- PREVIOUSLY PROPOSED PIPELINE CORRIDOR
- PROPOSED TMPL
- EXISTING TMPL
- EXISTING SITES
- PROPOSED SITES

- ACCESS MANAGEMENT ROADS
- EXISTING MAJOR ACCESS
- EXISTING SECONDARY ACCESS
- NEW PERMANENT ACCESS
- NEW TEMPORARY ACCESS
- DEACTIVATED OVERGROWN ACCESS

COORDINATE SYSTEM: NAD 1983 UTM ZONE 10N
AK/RK VALUES BASED ON VERSION F MAPPING LINE.

- AB TOWNSHIP / BC 20K GRID
- INDIAN RESERVES
- PARKS / PROTECTED AREAS
- POWER LINE (MAIN)
- RAILWAY
- BASE ROADS
- HIGHWAY
- Other Roads



1 0 1 KILOMETRES

REV	DESCRIPTION	DATE	DRN	CKD	APP
A	ISSUED FOR REVIEW	2014/05/02	KJS	BVD	
B	ISSUED FOR REVIEW	2014/05/07	KJS	BVD	

TRANS MOUNTAIN

Universal Pegasus INTERNATIONAL

TRANS MOUNTAIN PIPELINE

TRANS MOUNTAIN EXPANSION PROJECT

PROPOSED PIPELINE CORRIDOR ROUTE MAPS - BRITISH COLUMBIA

NOT FOR CONSTRUCTION

SCALE	SSEID	DRAWING NUMBER	SHEET NO.	REV
1:50,000	-	19731-510-RMP-00016	54 of 54	B

SIZE: 11 x 17 - VERSION: E